



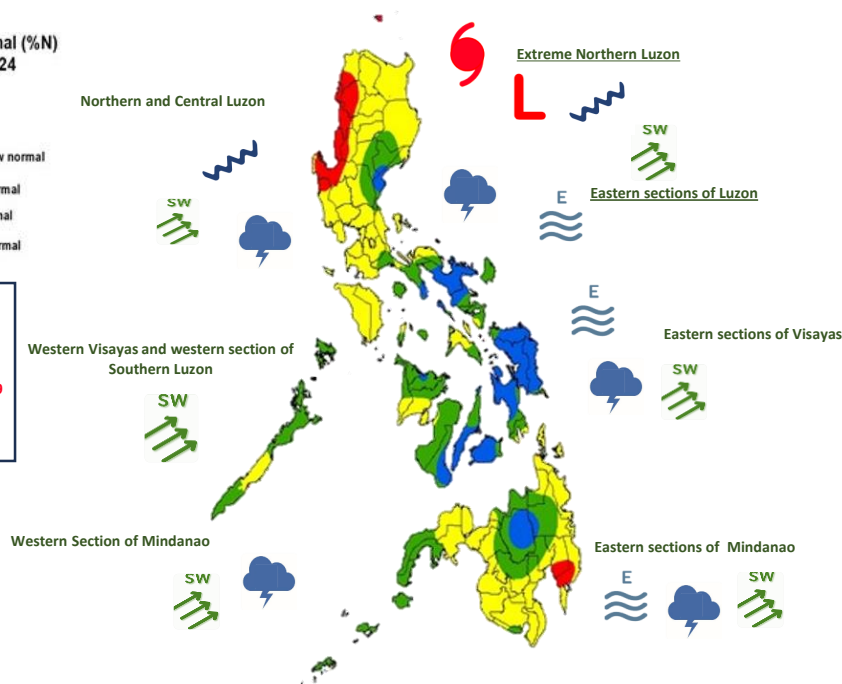
REVIEW for AUGUST 2024

Rainfall and Weather Systems for August

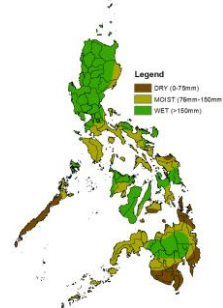
Percent of Normal (%N)
August 2024

- Legend**
- < 40% way below normal
 - 41 - 80 below normal
 - 81 - 120 near normal
 - > 120 above normal

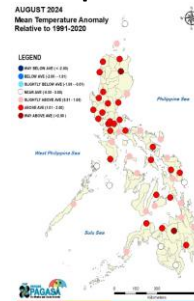
1 TC in August 18-19
-TS Dindo



Soil Moisture



Temperature



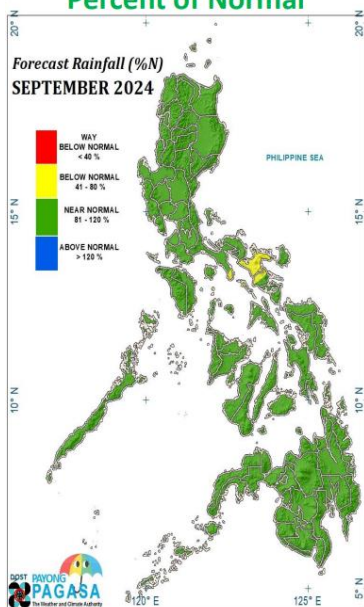
ENSO ALERT SYSTEM STATUS: LA NIÑA ALERT



ENSO-neutral conditions continue to prevail over the tropical Pacific Ocean. Most climate models combined with expert judgments suggest a 66% chance of La Niña forming in Sept-Oct-Nov (SON) 2024 season and will likely persist until the first quarter (Jan-Feb-Mar) of 2025. With these model probabilities, borderline La Niña or La Niña-like conditions will be likely during the forecast period.

Rainfall Outlook for September

Percent of Normal



Upland / Lowland Temperatures

14.0 °C – 26.5 °C

16.0 °C – 36.5 °C

20.5 °C – 36.5 °C

14.5 °C – 33.5 °C

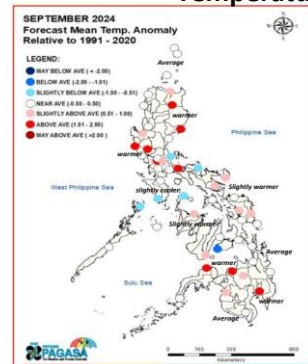
20.5 °C – 36.5 °C

OUTLOOK for SEPTEMBER 2024

WEATHER SYSTEMS THAT WILL AFFECT THE COUNTRY



Temperature



FARM OPERATIONS

- Land and Seedbed Preparations
- Water management
- Weed Management
- Pest and diseases management
- Fertilizer Application
- Post-harvest
- Planting and Transplanting
- Cleaning and management
- Harvesting



L
U
Z
O
N

V
I
S
A
Y
A
S






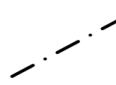



M
I
N
D
A
N
A
O

	Land and Seedbed Preparation	Transplanting	Vegetative Stage	Reproductive Stage	Maturing / Ripening	Harvesting Stage
NCR						
CAR						
R1						
R2						
R3						
4A						
4B						
R5						
R6						
R7						
R8						
R9						
R10						
R11						
R12						
R13						
BARM M						

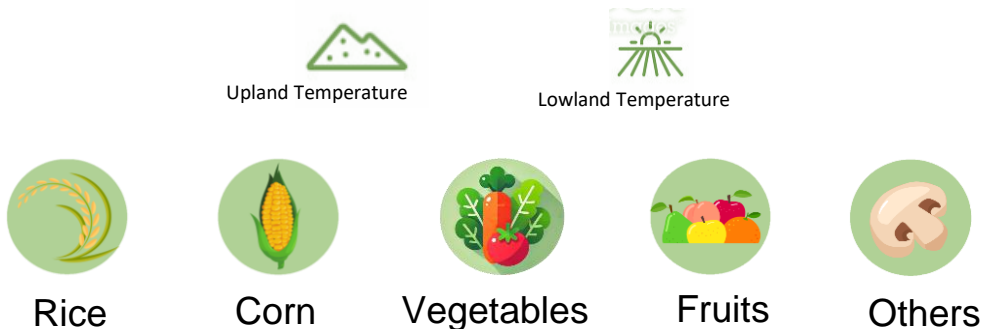
Note: The icons may not truly represent the actual commodities.







Weather Systems and Associated Impacts

Symbols	Weather System	Possible Impact	Symbols	Weather System	Possible Impact
	LOW PRESSURE AREA (LPA)	<ul style="list-style-type: none"> • Heavy rains • Flooding • Landslide 		INTER-TROPICAL CONVERGENCE ZONE (ITCZ)	<ul style="list-style-type: none"> • Heavy rains • Flooding • Landslide
	EASTERLIES	<ul style="list-style-type: none"> • High Temperatures • Heavy Rains 		RIDGE OF HIGH PRESSURE AREA (HPA)	<ul style="list-style-type: none"> • High Temperatures
	THUNDERSTORM	<ul style="list-style-type: none"> • Heavy rains • Flooding • Lightning • Strong Winds 		SHEAR LINE	<ul style="list-style-type: none"> • Heavy rains • Flooding • Landslide
	SOUTHWEST MONSOON	<ul style="list-style-type: none"> • Heavy Rains • Flooding 		NORTHEAST MONSOON	<ul style="list-style-type: none"> • Heavy rains • Flooding • Low temperature • Landslide
	TROPICAL CYCLONE	<ul style="list-style-type: none"> • Heavy Rains • Flooding • Severe winds • Landslide 			

Weather Review and Outlook for Agriculture Icons



Note: The icons may not truly represent the actual commodities.

 Prepared MTR	 Checked RAAM	 Approved TAC	 Uploaded RVDD
--	---	--	---