



**WEEKEND/SPECIAL FARM WEATHER OUTLOOK**  
 WSWFO: NO. 24 – 114

**Issued: 4:00 PM, Friday, 17 May 2024**

**Valid until: 8:00 AM, Monday, 20 May 2024**

**Today until Monday (17 – 20 May)**

**Today until Sunday (17-19 May)**, the shear line will continue to bring cloudy skies with scattered rains and isolated thunderstorms over Batanes, Cagayan, and Isabela. While the rest of the country will experience partly cloudy to cloudy skies apart from isolated rainshowers or thunderstorms mostly in the afternoon or evening due to easterlies.

**By Monday (20 May)**, the frontal system may bring cloudy skies with scattered rains and isolated thunderstorms over Batanes and Babuyan group of islands. While the rest of the country will experience partly cloudy to cloudy skies apart from isolated rainshowers or thunderstorms mostly in the afternoon or evening due to easterlies.

FORECAST AREA	TEMPERATURE		RH (%)	LEAF WETNESS (HRS)
	LOWLAND	UPLAND		
LUZON	23 – 37	13 – 32	45 – 98	0 – 6
VISAYAS	25 – 36	23 – 34	50 – 96	0 – 4
MINDANAO	24 – 35	22 – 33	55 – 98	0 – 4

**FARM ADVISORY**

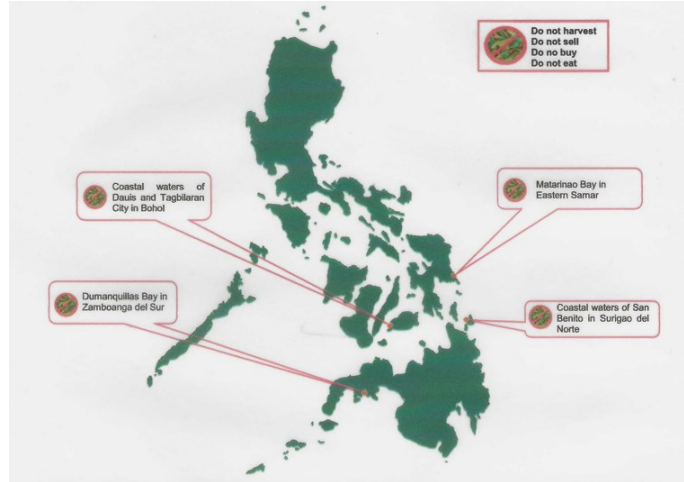
SOIL MOISTURE CONDITION <i>(May 1 – 10, 2024)</i>	ENSO ALERT SYSTEM STATUS <i>(as of 6 May 2024)</i>
<p><b>Moist</b> – Casiguran Aurora, Eastern Samar, and Davao del Norte</p> <p><b>Dry</b> – rest of the country</p>	<p><b>EL NIÑO ADVISORY NO. 10/ LA NIÑA WATCH</b></p> <p><a href="https://www.pagasa.dost.gov.ph/climate/el-nino-la-nina/monitoring">https://www.pagasa.dost.gov.ph/climate/el-nino-la-nina/monitoring</a></p> <p>During insufficient moisture supply, drip irrigation is one economical way of maintaining the moisture required by the crops. Mulching must be done to prevent the rapid loss of soil moisture and to maintain the good growing condition of crops</p>

AREAS AFFECTED BY THE WEATHER SYSTEMS	HEAT INDEX MONITORING AND FORECASTING (OBSERVED AND 2-DAY FORECAST)
<p><b>FRONTAL SYSTEM, EASTERLIES, THUNDERSTORMS AND MODERATE TO HEAVY RAINS</b></p> <p>Extreme heat causes internal water stress in crops, weakens and destroys standing crops. Watering crops during early morning and evening periods will help alleviate stress on crops.</p>	<p>The Heat Index is a human discomfort index that gives the apparent temperature on what humans perceive or feel as the temperature (from the surroundings) affecting the body. High air temperature and high relative humidity results to high apparent temperature</p> <p><a href="https://www.pagasa.dost.gov.ph/climate/climate-heat-index">https://www.pagasa.dost.gov.ph/climate/climate-heat-index</a></p>



**FISHING ADVISORY**

**RED TIDE ALERT (Courtesy of BFAR, Shellfish Bulletin**  
*No. 09 Issued on 03 May 2024)*



All types of shellfish and *Acetes* sp. or alamang gathered from coastal waters coastal waters of Daus and Tagbilaran City in Bohol; Matarinao Bay in Eastern Samar; Dumanquillas Bay in Zamboanga del Sur; and coastal waters of San Benito in Surigao del Norte are still not safe for human consumption. Moreover, coastal waters of Daus and Tagbilaran City in Bohol, and Matarinao Bay in Eastern Samar are now positive for red tide toxin. Fish, squids, shrimps, and crabs are safe for human consumption provided that they are fresh and washed thoroughly, and internal organs such as gills and intestines are removed before cooking.  
 Source: <https://www.bfar.da.gov.ph/shellfish-bulletin-no-02-2022/>

PREPARED/UPLOADED BY: **MGA JOT**

VERIFIED BY: **MTR**



**TAYA NG PANAHOON AT MGA PAYONG PANSAKAHAN**  
**FWFA: NO. 24 – 114**

**Inilabas ng: 4:00 PM, Biyernes, 17 Mayo 2024**

**May bisa hanggang: 8:00 am, Lunes, 20 Mayo 2024**

**Ngayong araw hanggang Lunes (17 – 20 Mayo)**

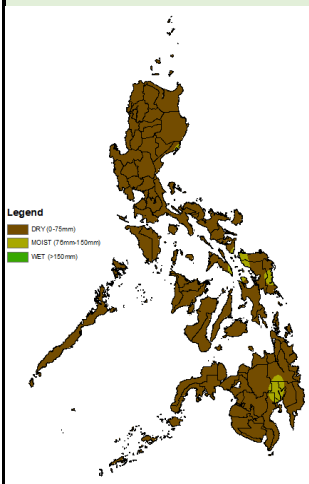
**Ngayong araw hanggang Linggo (17-19 Mayo)**, shearline ang patuloy na magdadala ng maulap na kalangitan na may kalat-kalat na pag-ulan at pagkidlat-pagkulong sa Batanes, Cagayan at Isabela habang nag natitirang bahagi ng bansa ay makakaranas ng bahagyang maulap hanggang sa maulap na kalangitan na may mga pulu-pulong pag-ulan o pagkidlat-pagkulong tuwing hapon o gabi dahil sa easterlies.

**Sa Lunes (20 Mayo)**, ang frontal system and magdadala ng maulap na kalangitan na may kalat-kalat na pag-ulan at pagkidlat-pagkulong sa Batanes, at Isla ng Babuyan. Samantala, ang natitirang bahagi ng bansa ay makakaranas ng bahagyang maulap hanggang sa maulap na kalangitan na may mga pulu-pulong pag-ulan o pagkidlat-pagkulong tuwing hapon o gabi dahil sa easterlies.

LUGAR NG PAGTAYA	TEMPERATURA (0C)		RH (%)	PAGKABASA NG DAHON (ORAS)
	Mababang Bukirin	Mataas na Bukirin		
LUZON	23 – 37	13 – 32	45 – 98	0 – 6
VISAYAS	25 – 36	23 – 34	50 – 96	0 – 4
MINDANAO	24 – 35	22 – 33	55 – 98	0 – 4

**FARM ADVISORY**

**SOIL MOISTURE CONDITION**  
*(May 1 – 10, 2024)*



**Katamtaman – Casiguran Aurora, Eastern Samar, at Davao del Norte;**

**Tuyo – Natitirang bahagi ng bansa**

**ENSO ALERT SYSTEM STATUS**  
*(simula 06 Mayo 2024)*

**EL NIÑO ADVISORY NO. 10/ LA NIÑA WATCH**



<https://www.pagasa.dost.gov.ph/climate/el-nino-la-nina/monitoring>

Sa panahon ng kakulangan ng tubig, ang pagpapatubig sa palayan (sa pamamagitan ng dahan-dahang pagpatak ng tubig sa ibabaw o ilalim ng lupa) ay nakakatulong upang mapanatili ang mamasa-masang lupa na kailangan ng mga pananim. Ang pagtatakip sa lupa (mulching) gamit ang ilang materyales tulad ng tuyong dahon o maliit na sanga at plastic na itim sa paligid ng mga halaman o pananim ay dapat isagawa upang mapanatili ang mamasa-masang kondisyon ng lupa sa pananim.

**SA MGA LUGAR NA APEKTADO NG WEATHER SYSTEMS**

**FRONTAL SYSTEM, EASTERLIES, PAGKIDLAT-PAGKULOG, AT KATAMTAMAN HANGGANG MALAKAS NA PAG-ULAN**

Ang sobrang init ay maaaring magdulot ng pagkatuyot ng mga

**HEAT INDEX MONITORING AND FORECASTING (OBSERVED AND 2-DAY FORECAST)**

Ang init na nararamdaman ng katawan ng tao (apparent temperature) ay hindi akmang nasusukat gamit lamang ang temperature ng hangin (air temperature). Ito ay mas tamang naitataya kung isasama ang datos ng alinsangan o halumigmig

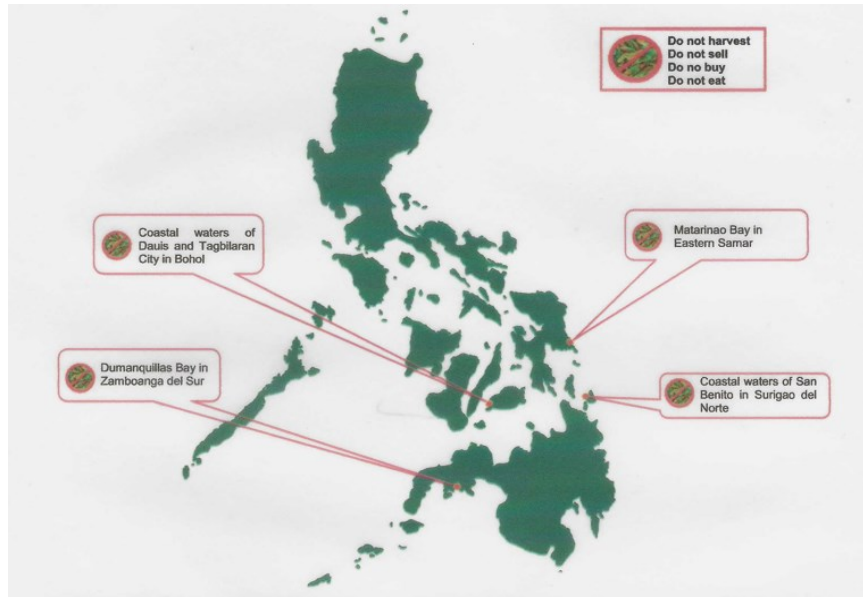


pananim o pagkasira dahil sa matinding init. Ang pagdidilig sa umaga at hapon ay makakatulong upang mabawasan ang panunuyo ng mga ito. (relative humidity). Ang impormasyon na ito ay tinatawag na Heat Index at ito ay matutukoy gamit ang Heat Index Chart. <https://www.pagasa.dost.gov.ph/climate/climate-heat-index>

**FISHING ADVISORY PAYO SA MGA MANGINGISDA**

**RED TIDE ALERT (Courtesy of BFAR, Shellfish Bulletin**

*No. 09 Inilabas 03 Mayo 2024)*



Lahat ng uri ng kabibe at alamang na mahuhuli sa baybayin ng Tagbilaran City sa Bohol; Matarinao Bay sa Eastern Samar; Dumanquillas Bay sa Zamboanga del Sur; at sa mga baybayin ng San Benito sa Surigao del Norte ay positibo sa red tide. Paalala sa mga mangingisda na umiwas muna na manguha, bumili, magtinda, at kumain ng ano mang uri ng kabibe at alamang sa mga nabanggit na lugar. Ang mga isda, pusit, hipon at alimasag ay puede kainin kapag ang mga ito ay presko at nahugasan ng mabuti, at ang laman-loob ay tanggalin bago iluto.

Source: <https://www.bfar.da.gov.ph/shellfish-bulletin-no-02-2022/>

PREPARED/UPLOADED BY: **MGA / JOT** VERIFIED BY: **MTR**