



PAYONG PAGASA

SEASONAL CLIMATE OUTLOOK

Issued: 10 July 2025

OVERVIEW

ENSO-neutral condition is present in the tropical Pacific. Sea surface temperatures (SSTs) in the central and eastern equatorial Pacific (CEEP) has been mostly near average during the past months. While warmer SSTs were observed in the western Pacific, atmospheric indicators show values within neutral levels. Most climate models suggest ENSO-neutral conditions are likely to persist until Jan-Feb-Mar 2026 season.

July to September 2025 Outlook

ENSO-neutral condition has a high probability (71%) to persist during July to September 2025.

WEATHER SYSTEMS THAT MAY AFFECT THE COUNTRY



SOUTHWEST MONSOON (HABAGAT)
Warm moist winds from the southwest caused rains over the western portion of the country from May to September



INTERTROPICAL CONVERGENCE ZONE (ITCZ)
Series of low pressure areas brought about by converging northeast (NE) and southeast (SE) winds that causes thunderstorms and rain showers



EASTERLIES
Warm winds blowing from the east may bring cloudiness over the eastern part of the country



LOCALIZED THUNDERSTORM
Warm isolated heavy and dense dark clouds with one or more sudden electric discharges manifested by lightning and thunder often accompanied by showers of rains



SHEAR LINE
Zone of converging winds associated with the extension of a frontal system that often brings thunderstorms and rain showers



FRONTAL SYSTEM
Zone of converging winds that stays in one area for a while which often brings thunderstorms and rain showers



LOW PRESSURE AREA (LPA)
Areas of lowest pressure characterized by cloudiness and rain showers; areas where a tropical cyclone can form



RIDGE OF HIGH PRESSURE AREA (HPA)
An extension of a high pressure area characterized by very light wind and clear skies



6 TO 10 TROPICAL CYCLONES

Bagyo may refer to a tropical depression, severe tropical storm, typhoon, or super typhoon

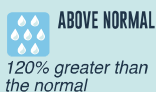
RAINFALL CONDITION



NEAR NORMAL

+20% or -20% from the normal

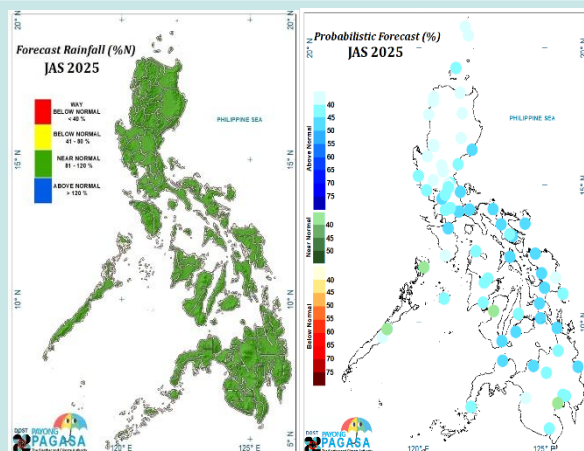
Most parts of the country



ABOVE NORMAL

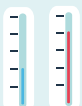
120% greater than the normal

slightly increased chance (55%) of above normal rainfall conditions, particularly in most parts of southern Luzon, including Bicol, most parts of the Visayas and Northern Mindanao



Gradual weakening of the SW monsoon is expected in September.

TEMPERATURE



Surface air temperatures are expected to be generally near to above average in most parts of the country, except for San Jose Occ. Mindoro and Romblon that will likely experience a slightly cooler than average surface air temperatures



PAYONG PAGASA

SEASONAL CLIMATE OUTLOOK



Issued: 10 July 2025

October to December 2025 Outlook

During the period, ENSO-neutral condition will likely to continue and is expected to prevail until January – March (JFM) 2026.

WEATHER SYSTEMS THAT MAY AFFECT THE COUNTRY



NORTHEAST MONSOON (AMIHAN)
Cold and drier winds from the northeast bring rains over the eastern side of the country



INTERTROPICAL CONVERGENCE ZONE (ITCZ)
Series of low pressure areas brought about by converging northeast (NE) and southeast (SE) winds that causes thunderstorms and rain showers



LOW PRESSURE AREA (LPA)
Areas of lowest pressure characterized by cloudiness and rain showers; areas where a tropical cyclone can form



RIDGE OF HIGH PRESSURE AREA (HPA)
An extension of a high pressure area characterized by very light wind and clear skies



SHEAR LINE
Zone of converging winds associated with the extension of a frontal system that often brings thunderstorms and rain showers



FRONTAL SYSTEM
Zone of converging winds that stays in one area for a while which often brings thunderstorms and rain showers



5 TO 9 TROPICAL CYCLONES
Bagyo may refer to a tropical depression, severe tropical storm, typhoon, or super typhoon

RAINFALL CONDITION



NEAR NORMAL

+20% or -20% from the normal



ABOVE NORMAL

120% greater than the normal



NEAR NORMAL

+20% or -20% from the normal

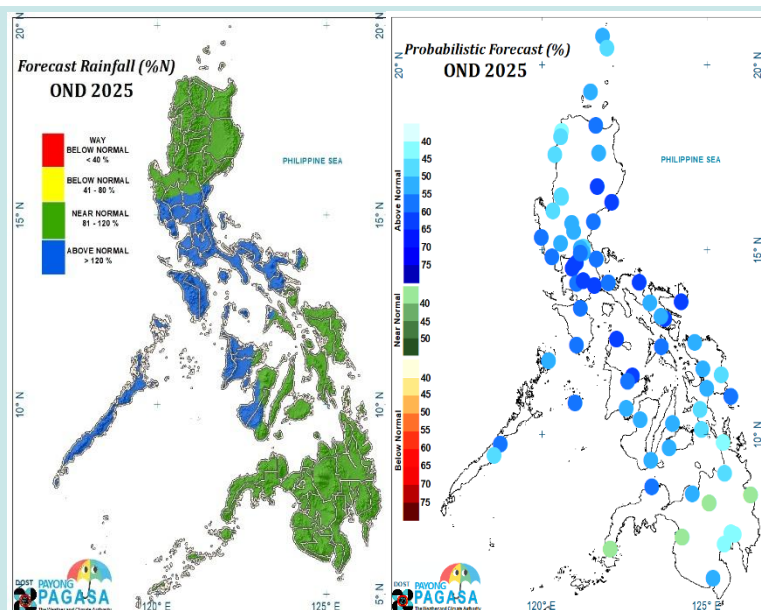


ABOVE NORMAL

120% greater than the normal

across the country

higher likelihood of above normal rainfall conditions in most parts of the country, except in Mindanao, where near normal conditions are more likely.



TEMPERATURE



Surface air temperatures across the country are predicted to be near to above average, except for Coron and Romblon, where below average temperatures are expected.