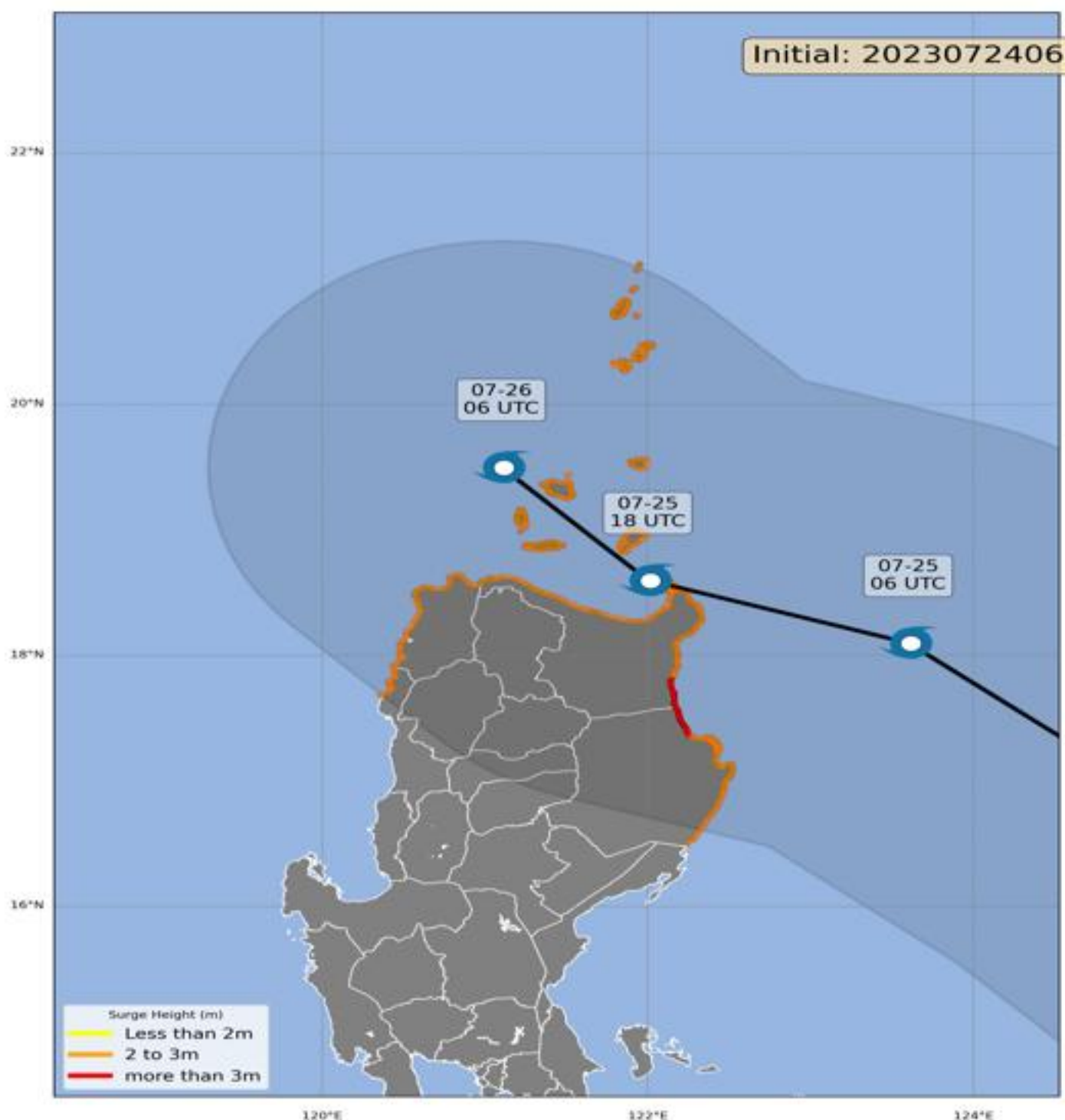


# Typhoon Egay {Doksuri} 24 Hour Forecast

Philippine Atmospheric Geophysical  
and Astronomical Services  
Administration



## Storm Surge Warning #03



**Typhoon Egay**  
Issued: 8:00 PM, Monday  
July 24, 2023

### Storm Surge Warning #03

A HIGH risk of storm surge may occur within the next 24-hours. There is a possibility of life-threatening inundation from rising sea water along with high waves in the low lying coastal communities in the municipalities of:

**See Attached List**

### Recommended Action

Residents living in the low-lying coastal communities are still advised to:

- > Stay away from the coast or beach;
- > Cancel all marine activities;
- > Be aware and follow the latest updates from PAGASA

NOTE: Inundation / flood depth due to storm surge depends on the topography of the area.



**REPUBLIC OF THE PHILIPPINES**  
**Department of Science and Technology**  
**Philippine Atmospheric, Geophysical and**  
**Astronomical Services Administration (PAGASA)**  
 Science Garden, Agham Road, Diliman, Quezon City 1100

**STORM SURGE INFORMATION**  
**STORM SURGE: WARNING #03**  
**FOR: TY EGAY (DOKSURI)**

(Valid until the next storm surge information to be issued at 2 AM tomorrow)

<b>Estimated Storm Surge Heights</b>	<b>Provinces</b>	<b>Low-lying Coastal Areas of:</b>	<b>IMPACTS</b>	<b>ADVICE/ Actions to Take</b>
<b>2.1 - 3.0 meters</b>	<b>BATANES</b>	<b>BASCO (Capital) ITBAYAT IVANA MAHATAO SABTANG UYUGAN</b>	MODERATE to SIGNIFICANT damage to communities, coastal/marine infrastructures and disruptions to all marine-related activities. Significant erosion to beaches. Possible river flooding due to storm surge.	Evacuation is advised.  All marine activities must be cancelled.  Public is advised to follow the latest Tropical Cyclone Bulletins and Storm Surge Warnings from PAGASA
	<b>CAGAYAN</b>	<b>ABULUG APARRI BAGGAO BALLESTERO S BUGUEY CALAYAN CLAVERIA GATTARAN GONZAGA LAL-LO PAMPLONA SANCHEZ-MIRA SANTA ANA SANTA PRAXEDES SANTA TERESITA</b>		
	<b>ILOCOS NORTE</b>	<b>BACARRA BADOC BANGUI BURGOS CURRIMAO LAOAG CITY (Capital) PAGUDPUD PAOAY PASUQUIN</b>		
	<b>ILOCOS SUR</b>	<b>CABUGAO MAGSINGAL SAN JUAN (LAPOG) SINAIT</b>		
	<b>ISABELA</b>	<b>DINAPIGUE DIVILACAN PALANAN</b>		
<b>More than 3.0 meters</b>	<b>CAGAYAN</b>	<b>PEÑABLANCA</b>	SIGNIFICANT damage to	Evacuation is advised.

*"tracking the sky... helping the country"*



**REPUBLIC OF THE PHILIPPINES**  
**Department of Science and Technology**  
**Philippine Atmospheric, Geophysical and**  
**Astronomical Services Administration (PAGASA)**  
Science Garden, Agham Road, Diliman, Quezon City 1100


	<b>ISABELA</b>	<b>MACONACON</b>	communities, coastal/marine infrastructures and disruptions to all marine-related activities. Significant erosion to beaches. Possible river flooding due to storm surge.	All marine activities must be cancelled.  Public is advised to follow the latest Tropical Cyclone Bulletins and Storm Surge Warnings from PAGASA
--	----------------	------------------	---	--


- The public and the disaster risk reduction and management council concerned are advised to take appropriate actions and precautionary measures, and watch for the next storm surge information to be issued at 2 AM tomorrow.
- Inundation/flood depth due to storm surge will depend on the topography of the area(s).

Prepared by: LJT

Checked by: GGS

*"tracking the sky... helping the country"*

 Postal Address: P.O. Box 3278 Manila  
434-9040

 Tel No. (63-2) 929-4865, 922-1992 (w/Fax) &