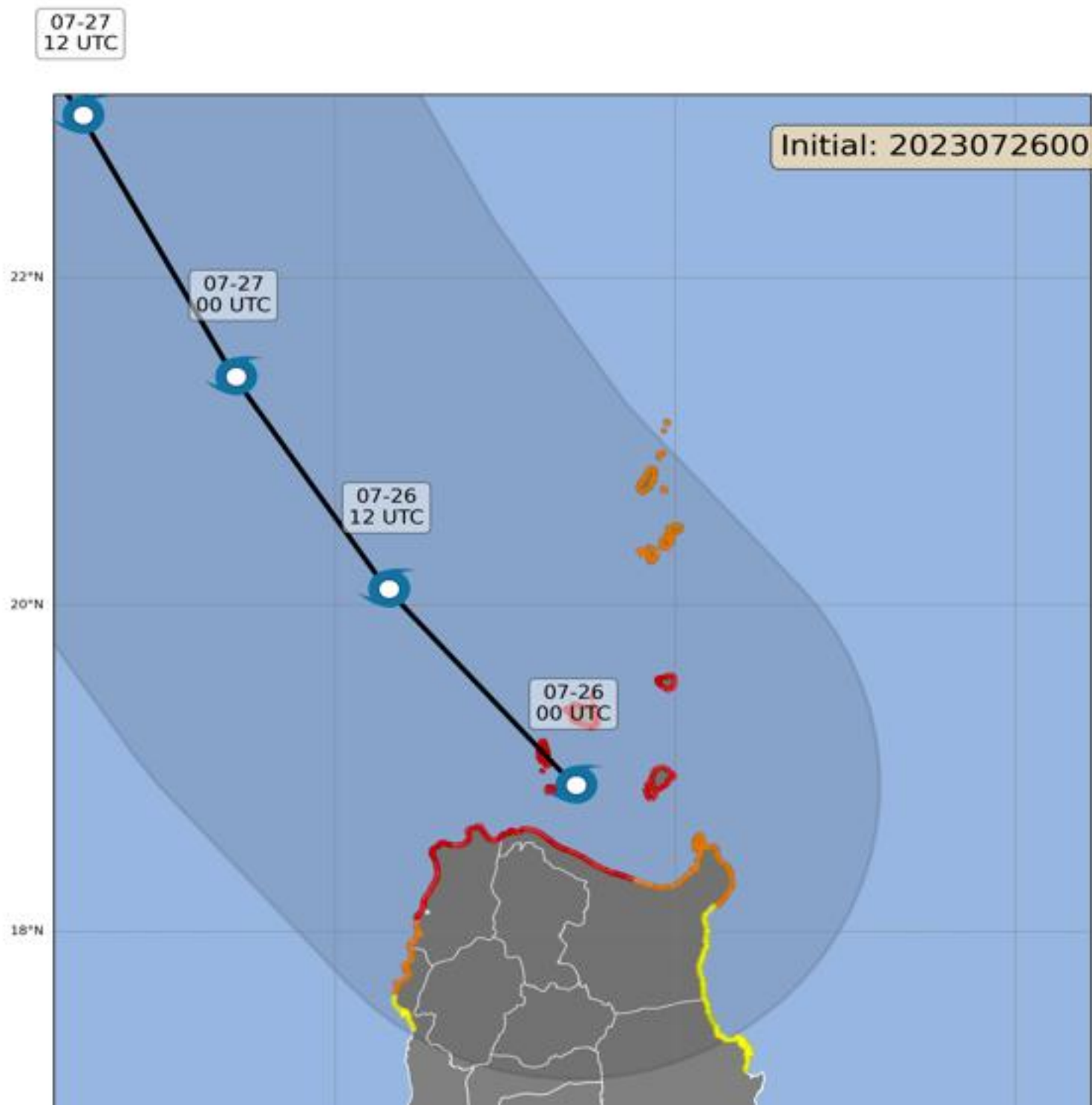


Typhoon Egay {Doksuri} 24 Hour Forecast

Philippine Atmospheric Geophysical
and Astronomical Services
Administration



Storm Surge Warning #11



Typhoon Egay
Issued: 2:00 PM, Wednesday
July 26, 2023

Storm Surge Warning #11

A HIGH risk of storm surge may occur within the next 24-hours. There is a possibility of life-threatening inundation from rising sea water along with high waves in the low lying coastal communities in the municipalities of:

See Attached List

Recommended Action

Residents living in the low-lying coastal communities are still advised to:

- > Stay away from the coast or beach;
- > Cancel all marine activities;
- > Be aware and follow the latest updates from PAGASA

NOTE: Inundation / flood depth due to storm surge depends on the topography of the area.



REPUBLIC OF THE PHILIPPINES
Department of Science and Technology
Philippine Atmospheric, Geophysical and
Astronomical Services Administration (PAGASA)
 Science Garden, Agham Road, Diliman, Quezon City 1100

STORM SURGE INFORMATION
STORM SURGE: WARNING #11
FOR: TY EGAY (DOKSURI)

(Valid until the next storm surge information to be issued at 8 PM today)

Estimated Storm Surge Heights	Provinces	Low-lying Coastal Areas of:	IMPACTS	ADVICE/ Actions to Take
1.0 - 2.0 meters	CAGAYAN	BAGGAO GATTARAN LAL-LO PEÑABLANCA	MINIMAL to MODERATE damage to communities, coastal/marine infrastructures and disruptions to all marine-related activities.	All marine activities must be cancelled.
	ILOCOS SUR	CAOAYAN CITY OF VIGAN (Capital) NARVACAN SANTA SANTA CATALINA		Public is advised to follow the latest Tropical Cyclone Bulletins and Storm Surge Warnings from PAGASA
	ISABELA	DIVILACAN MACONACON		
2.1 - 3.0 meters	BATANES	BASCO (Capital) ITBAYAT IVANA MAHATAO SABTANG UYUGAN	MODERATE to SIGNIFICANT damage to communities, coastal/marine infrastructures and disruptions to all marine-related activities. Significant erosion to beaches. Possible river flooding due to storm surge.	Evacuation is advised.
	CAGAYAN	BUGUEY GONZAGA SANTA ANA SANTA TERESITA		All marine activities must be cancelled.
	ILOCOS NORTE	BADOC CURRIMAO		Public is advised to follow the latest Tropical Cyclone Bulletins and Storm Surge Warnings from PAGASA
	ILOCOS SUR	CABUGAO MAGSINGAL SAN JUAN (LAPOG) SAN VICENTE SANTO DOMINGO SINAIT		
More than 3.0 meters	CAGAYAN	ABULUG APARRI BALLESTERO S CALAYAN CLAVERIA PAMPLONA SANCHEZ-MIRA	SIGNIFICANT damage to communities, coastal/marine infrastructures and disruptions to all marine-related	Evacuation is advised. All marine activities must be cancelled. Public is advised to

"tracking the sky... helping the country"



REPUBLIC OF THE PHILIPPINES
Department of Science and Technology
Philippine Atmospheric, Geophysical and
Astronomical Services Administration (PAGASA)
Science Garden, Agham Road, Diliman, Quezon City 1100


		SANTA PRAXEDES	activities. Significant erosion to beaches. Possible river flooding due to storm surge.	follow the latest Tropical Cyclone Bulletins and Storm Surge Warnings from PAGASA
	ILOCOS NORTE	BACARRA BANGUI BURGOS LAOAG CITY (Capital) PAGUDPUD PAOAY PASUQUIN		


- The public and the disaster risk reduction and management council concerned are advised to take appropriate actions and precautionary measures, and watch for the next storm surge information to be issued at 8 PM today.
- Inundation/flood depth due to storm surge will depend on the topography of the area(s).

Prepared by: JSP

Checked by: JMD

"tracking the sky... helping the country"

 Postal Address: P.O. Box 3278 Manila
434-9040

 Tel No. (63-2) 929-4865, 922-1992 (w/Fax) &