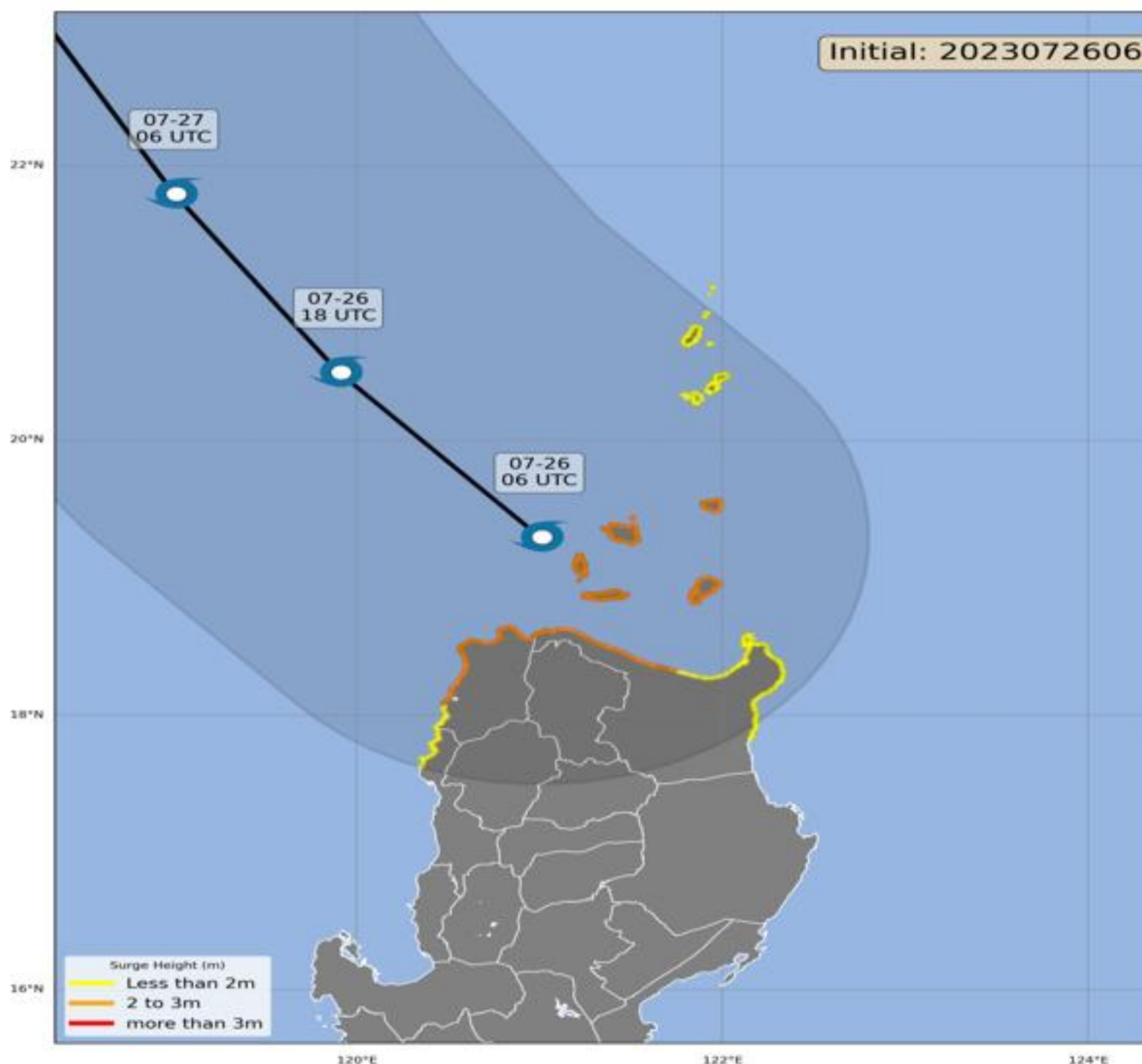


Typhoon Egay {Doksuri} 24 Hour Forecast

Philippine Atmospheric Geophysical
and Astronomical Services
Administration



Storm Surge Warning #12



Typhoon Egay
Issued: 8:00 PM, Wednesday
July 26, 2023

Storm Surge Warning #12

A MODERATE to HIGH risk of storm surge may occur within the next 24-hours. There is a possibility of inundation due to rising sea water along with high waves in the low lying coastal communities in the municipalities of:

See Attached List

Recommended Action

Residents living in the low-lying coastal communities are still advised to:

- > Stay away from the coast or beach;
- > Cancel all marine activities;
- > Be aware and follow the latest updates from PAGASA

NOTE: Inundation / flood depth due to storm surge depends on the topography of the area.



REPUBLIC OF THE PHILIPPINES
Department of Science and Technology
Philippine Atmospheric, Geophysical and
Astronomical Services Administration (PAGASA)
 Science Garden, Agham Road, Diliman, Quezon City 1100

STORM SURGE INFORMATION
STORM SURGE: WARNING #12
FOR: TY EGAY (DOKSURI)

(Valid until the next storm surge information to be issued at 2 AM tomorrow)

Estimated Storm Surge Heights	Provinces	Low-lying Coastal Areas of:	IMPACTS	ADVICE/ Actions to Take
1.0 - 2.0 meters	BATANES	BASCO (Capital) ITBAYAT IVANA MAHATAO SABTANG UYUGAN	MINIMAL to MODERATE damage to communities, coastal/marine infrastructures and disruptions to all marine-related activities.	All marine activities must be cancelled. Public is advised to follow the latest Tropical Cyclone Bulletins and Storm Surge Warnings from PAGASA
	CAGAYAN	BAGGAO BUGUEY GATTARAN GONZAGA LAL-LO SANTA ANA SANTA TERESITA		
	ILOCOS NORTE	BADOC CURRIMAO		
	ILOCOS SUR	CABUGAO MAGSINGAL SAN JUAN (LAPOG) SAN VICENTE SANTO DOMINGO SINAIT		
2.1 - 3.0 meters	CAGAYAN	ABULUG APARRI BALLESTERO S CALAYAN CLAVERIA PAMPLONA SANCHEZ-MIRA SANTA PRAXEDES	MODERATE to SIGNIFICANT damage to communities, coastal/marine infrastructures and disruptions to all marine-related activities. Significant erosion to beaches. Possible river flooding due to storm surge.	Evacuation is advised. All marine activities must be cancelled. Public is advised to follow the latest Tropical Cyclone Bulletins and Storm Surge Warnings from PAGASA
	ILOCOS NORTE	BACARRA BANGUI BURGOS LAOAG CITY (Capital) PAGUDPUD PAOAY PASUQUIN		

- The public and the disaster risk reduction and management council concerned are advised to take appropriate actions and precautionary measures, and watch for the next storm surge information to be issued at 2 AM tomorrow.
- Inundation/flood depth due to storm surge will depend on the topography of the area(s).

“tracking the sky... helping the country”





REPUBLIC OF THE PHILIPPINES
Department of Science and Technology
Philippine Atmospheric, Geophysical and
Astronomical Services Administration (PAGASA)
Science Garden, Agham Road, Diliman, Quezon City 1100

Prepared by: LJT

Checked by: GGS

“tracking the sky... helping the country”

 **Postal Address: P.O. Box 3278 Manila**
434-9040

 **Tel No. (63-2) 929-4865, 922-1992 (w/Fax) &**