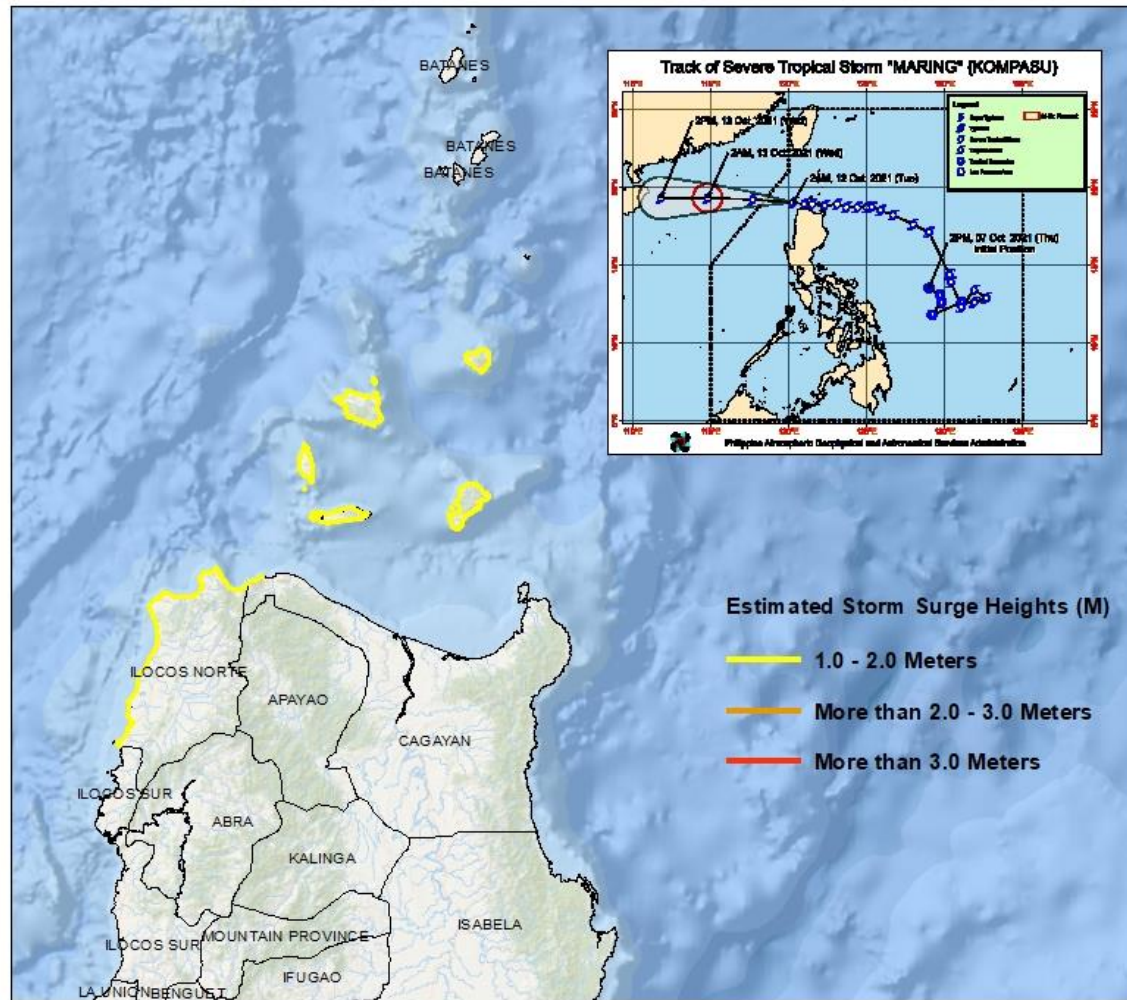


Severe Tropical Storm Maring {KOMPASU} 24 Hour Forecast

Storm Surge Warning #04

Philippine Atmospheric Geophysical
and Astronomical Services
Administration



Severe Tropical Storm Maring
8:00 AM, Tuesday
October 12, 2021

Storm Surge Warning #04

Minimal to moderate risk of storm surge may occur in the next 24 -hours. The possibility of up to 1.0 meter rise in sea water may be experienced in low lying coastal communities along the path of Severe Tropical Storm Maring. Likewise, residents along the coast may also experience the occurrence of high waves of 1 meter or higher.

See Attached List

Recommended Action

Residents living in the low-lying coastal communities in the provinces/municipalities as mentioned in the list are advised to:

- > Stay away from the coast or beach;
- > Cancel all marine activities;
- > Be aware and follow the latest updates from PAGASA

NOTE: Inundation / flood depth due to storm surge depends on the elevation and topography of the area.

"tracking the sky... helping the country"

Postal Address: P.O. Box 3278 Manila

Tel No. (63-2) 929-4865, 922-1992 (w/Fax) & 434-9040




REPUBLIC OF THE PHILIPPINES
Department of Science and Technology
Philippine Atmospheric, Geophysical and
Astronomical Services Administration (PAGASA)
Science Garden, Agham Road, Diliman, Quezon City 1100


STORM SURGE INFORMATION
STORM SURGE: WARNING #04
FOR: SEVERE TROPICAL STORM MARING (KOMPASU)
ISSUED AT 8 AM, 12 October 2021

(Valid until the next storm surge information to be issued at 2 PM today)


| Estimated Storm Surge Heights | Provinces | Low Lying Coastal Areas in the Municipalities of: | IMPACTS | ADVICE/Actions to Take |
|--------------------------------------|---------------------|--|--|--|
| 1.0 – 2.0 meters | Ilocos Norte | Bacarra Laoag Pasuquin Bangui Burgos Pagudpud Paoay | • Moderate damage to communities, coastal/marine infrastructures and disruptions to all marine-related activities. | • All marine activities must be cancelled. • Public is advised to follow the latest updates on Tropical Cyclone Bulletins and Storm Surge Warnings from PAGASA. |
| | Cagayan | Santa Praxedes Claveria Calayan Babuyan Is. | | |


- The public and the disaster risk reduction and management council concerned are advised to take appropriate actions and precautionary measures, and watch for the next storm surge information to be issued at 2 PM today.
- Inundation/flood depth due to storm surge will depend on the elevation and topography of the area(s).


Prepared by: MCCU / MDC


Checked by: MCAM

“tracking the sky... helping the country”

 Postal Address: P.O. Box 3278 Manila

 Tel No. (63-2) 929-4865, 922-1992 (w/Fax) & 434-9040

“tracking the sky... helping the country”



Postal Address: P.O. Box 3278 Manila



Tel No. (63-2) 929-4865, 922-1992 (w/Fax) & 434-9040