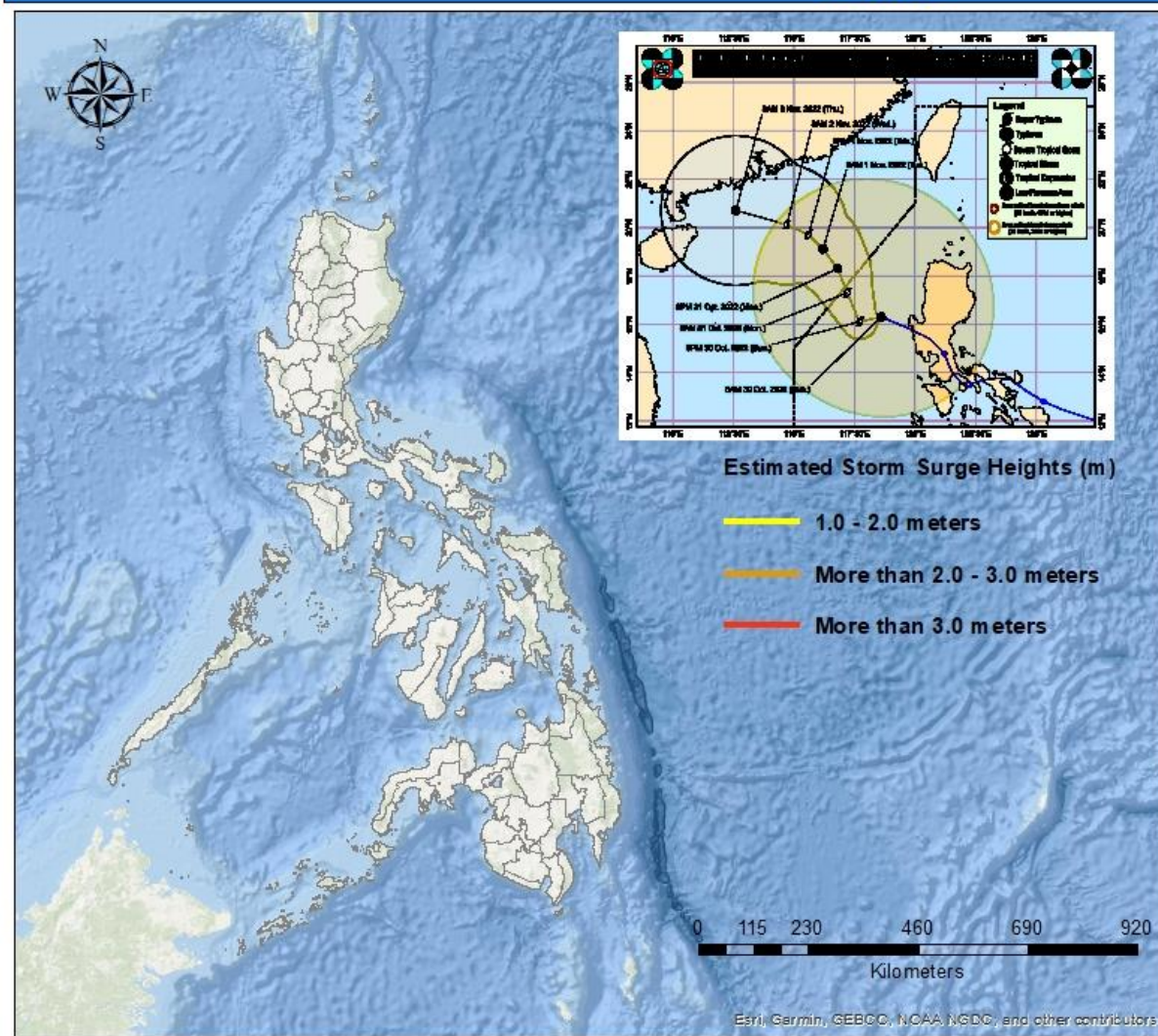


Tropical Storm Paeng {Nalgae} 24 Hour Forecast

Storm Surge Warning #10 FINAL

Philippine Atmospheric Geophysical
and Astronomical Services
Administration



Tropical Storm Paeng
Issued: 2:00 PM, Saturday
October 30, 2022

Storm Surge Warning #10 FINAL

Threats for storm surge to affect Philippine coastal areas have ceased due to TS Paeng's areas of maximum winds are now offshore and continue to move farther away from the Philippine landmass. However, wind driven waves may still affect low-lying coastal communities.

Recommended Action

Residents living in the low-lying coastal communities are still advised to:


- > Stay away from the coast or beach;
- > Cancel all marine activities;
- > Be aware and follow the latest updates from PAGASA;


especially in areas where Tropical Cyclone Wind Signal (TCWS) are still hoisted.



REPUBLIC OF THE PHILIPPINES
Department of Science and Technology
Philippine Atmospheric, Geophysical and
Astronomical Services Administration (PAGASA)
Science Garden, Agham Road, Diliman, Quezon City 1100

"tracking the sky... helping the country"

 Postal Address: P.O. Box 3278 Manila

 Tel No. (63-2) 929-4865, 922-1992 (w/Fax) & 434-9040