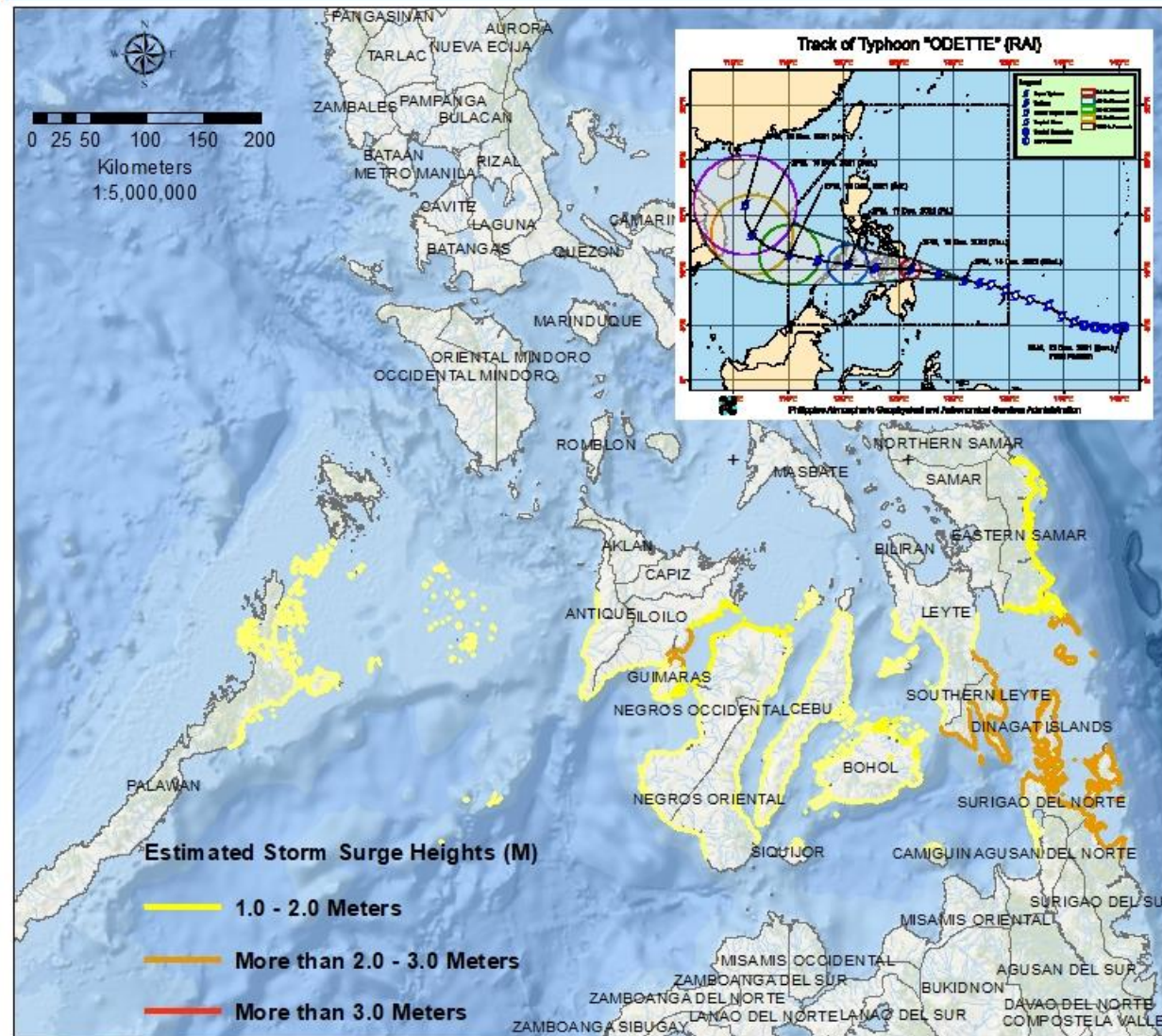


# Typhoon Odette {RAI} 48 Hour Forecast

## Storm Surge Warning #01

Philippine Atmospheric Geophysical  
and Astronomical Services  
Administration



**Typhoon Odette**  
Issued: 8:00 PM, Wednesday  
December 15, 2021

(Based on PAGASA Forecast Track  
as of 2PM December 15, 2021)

### Storm Surge Warning #01

Moderate to high risk of storm surge may occur in the next 48 - hours. The possibility of life-threatening inundation from rising sea water along with high waves from the shoreline moving inland in the low lying coastal communities in the municipalities of:

**See Attached List**

#### Recommended Action

Residents living in the low-lying coastal communities in the municipalities as mentioned in the list are advised to:

- > Stay away from the coast or beach;
- > Cancel all marine activities;
- > Be aware and follow the latest updates from PAGASA

NOTE: Inundation / flood depth due to storm surge depends on the topography of the area.

"tracking the sky... he



REPUBLIC OF THE PHILIPPINES  
**Department of Science and Technology**  
**Philippine Atmospheric, Geophysical and**  
**Astronomical Services Administration (PAGASA)**  
 Science Garden, Agham Road, Diliman, Quezon City 1100

<b>STORM SURGE INFORMATION</b> <b>STORM SURGE: WARNING #01</b> <b>FOR: TYPHOON "ODETTE" (RAI)</b> <b>ISSUED AT 8PM, 15 December 2021</b> (Valid until the next storm surge information to be issued at 2AM tomorrow) (Analysis is based on PAGASA Forecast as of 2PM, 15 December 2021)				
SS Height	Provinces	Low Lying Coastal Areas in the Municipalities of:	IMPACTS	ADVICE/Actions to Take
<b>More than 2.0 – 3.0 meters</b>	Eastern Samar	Guiuan	<ul style="list-style-type: none"> <li>• Moderate to significant damage to communities, coastal/marine infrastructures and disruption to all marine related activities</li> <li>• Moderate to significant erosion to beaches</li> <li>• Possible flooding due to storm surge</li> </ul>	<ul style="list-style-type: none"> <li>• Evacuation is advised to those living in low lying coastal areas</li> <li>• All marine activities must be cancelled</li> <li>• Public is advised to follow all the latest updates on tropical cyclone bulletins and storm surge warning from PAGASA</li> </ul>
	Leyte	Abuyog		
	Southern Leyte	Silago City of Maasin Anahawan Hinundayan San Juan (Cabalian) Sogod Tomas Oppus Hinunangan Libagon Liloan St. Bernard San Francisco San Ricardo Macrohon Padre Burgos Malitbog Pintuyan Limasawa		
	Surigao del Sur	Carrascal Cantilan Madrid Cortes Lanuza		
	Surigao del Norte	Bacuag Gigaquit Placer Burgos San Isidro Claver Dapa Del Carmen Heneral Luna San Benito Pilar San Francisco (Anao-aon) Tagana-an Surigao City Socorro		


*"tracking the sky... helping the country"*

	<b>Dinagat Islands</b>	<b>Cagdianao Basilisa (Rizal) San Jose Libjo Dinagat Tubajon Loreto</b>		
	<b>Iloilo</b>	<b>Leganes Zarraga Dumangas Barotac Nuevo</b>		
	<b>Guimaras</b>	<b>Buenavista</b>		
<b>1.0 – 2.0 meters</b>	<b>Agusan del Norte</b>	<b>Jabonga Tubay</b>	<ul style="list-style-type: none"> <li>• Minimal to moderate damage to coastal communities, coastal/ marine infrastructures and disruptions to all marine-related activities.</li> </ul>	<ul style="list-style-type: none"> <li>• All marine activities must be cancelled.</li> <li>• Public is advised to follow the latest updates on Tropical Cyclone Bulletins and Storm Surge Warnings from PAGASA.</li> </ul>
	<b>Antique</b>	<b>Anini-y Barbaza Belison Bugasong Hamtic Laua-an Patnongon San jose Tobias fornier (dao)</b>		
	<b>Camiguin</b>	<b>Mambajao</b>		
	<b>Guimaras</b>	<b>Jordan Nueva valencia San lorenzo Sibunag</b>		
	<b>Iloilo</b>	<b>Ajuy Anilao Banate Barotac viejo Guimbal Iloilo city Miagao Oton San joaquin Tigbauan</b>		
	<b>Leyte</b>	<b>Albuera City of baybay Dulag Hilongos Hindang Inopacan Isabel Javier (bugho) Macarthur Matalom Mayorga Merida Ormoc city Palompon Tolosa</b>		


	<b>Palawan</b>	<b>Agutaya Araceli Cagayancillo Cuyo Dumaran Linapacan Magsaysay Roxas Taytay</b>		
	<b>Siquijor</b>	<b>Enrique Villanueva Larena</b>		
	<b>Surigao del Norte</b>	<b>Malimono Santa Monica</b>		
	<b>Eastern Samar</b>	<b>Arteche Balangiga Balangkayan City of Borongan Can-avid Dolores General Macarthur Giporlos Hernani Lawaan Llorente Maydolong Mercedes Oras Quinapondan Salcedo San Julian San Policarpio Sulat Taft</b>		
		<b>Bohol Cebu Negros Occidental Negros Oriental</b>		


- The public and the disaster risk reduction and management council concerned are advised to take appropriate actions and precautionary measures, and watch for the next storm surge information to be issued at 2AM tomorrow.
- Inundation/flood depth due to storm surge will depend on the topography of the area(s).

Prepared by:   JFP / LJR

Checked by:  MCAM

*"tracking the sky... helping the country"*

 Postal Address: P.O. Box 3278 Manila

 Tel No. (63-2) 929-4865, 922-1992 (w/Fax) & 434-9040