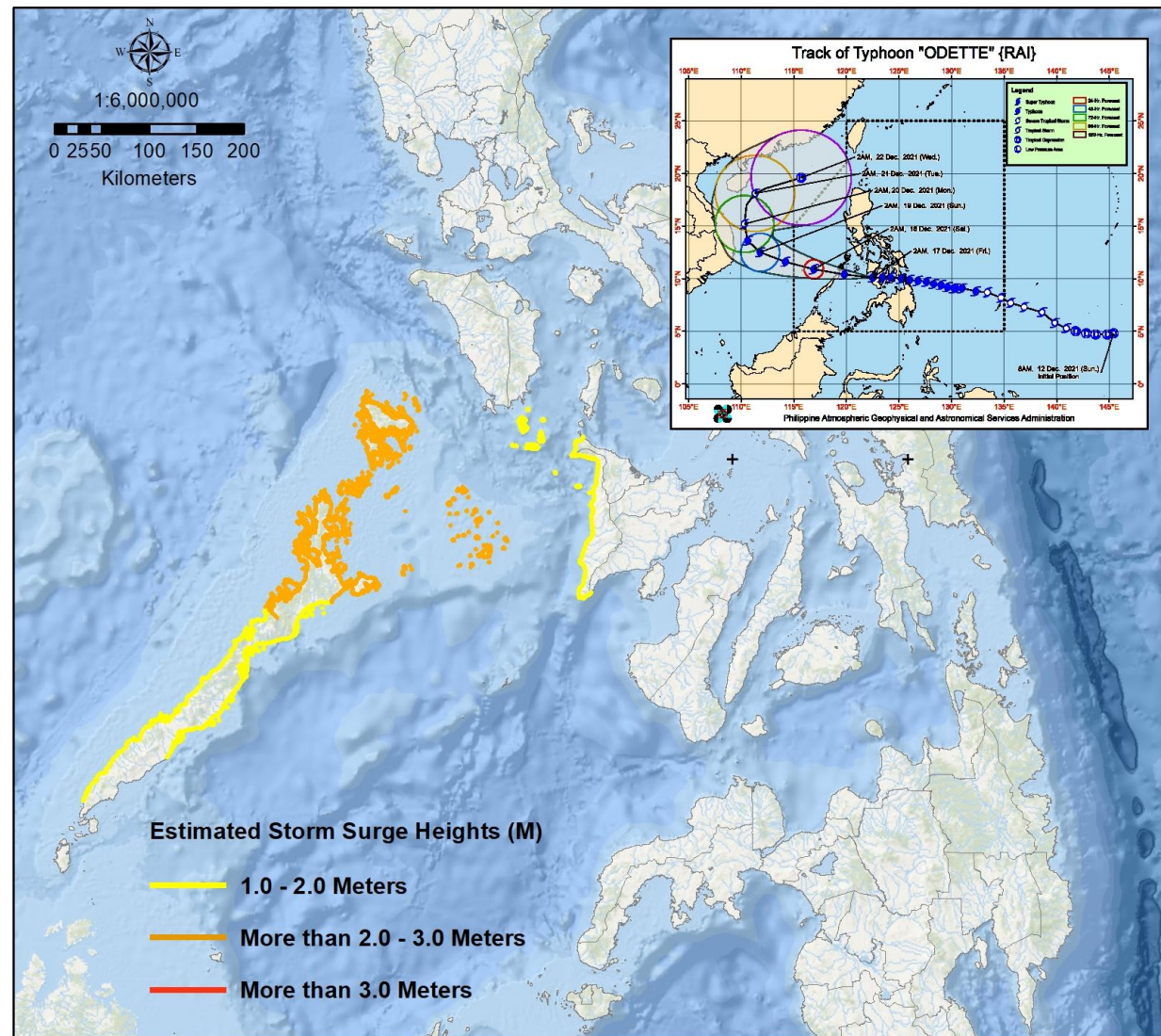


Typhoon Odette {RAI} 24 Hour Forecast

Philippine Atmospheric Geophysical
and Astronomical Services
Administration

Storm Surge Warning #07



Typhoon Odette
Issued: 08:00 AM, Friday
December 17, 2021

Storm Surge Warning #07

Moderate to high risk of storm surge may occur in the next 24 - hours. The possibility of life-threatening inundation from rising sea water along with high waves from the shoreline moving inland in the low-lying coastal communities in the municipalities of:

See Attached List

Recommended Action

Residents living in the low-lying coastal communities in the municipalities as mentioned in the list are advised to:

- > Stay away from the coast or beach;
- > Cancel all marine activities;
- > Be aware and follow the latest updates from PAGASA

NOTE: Inundation / flood depth due to storm surge depends on the topography of the area.

"tracking the sky... helping the country"

Postal Address: P.O. Box 3278 Manila

Tel No. (63-2) 929-4865, 922-1992 (w/Fax) & 434-9040




REPUBLIC OF THE PHILIPPINES
Department of Science and Technology
Philippine Atmospheric, Geophysical and
Astronomical Services Administration (PAGASA)


Science Garden, Agham Road, Diliman, Quezon City 1100

STORM SURGE INFORMATION STORM SURGE: WARNING #06 FOR: TYPHOON "ODETTE" (RAI) ISSUED AT 8AM, 17 December 2021 (Valid until the next storm surge information to be issued at 2PM today) (Analysis is based on PAGASA Forecast as of 2AM, 17 December 2021)				
Estimated Storm Surge Height	Provinces	Low Lying Coastal Areas in the Municipalities of:	IMPACTS	ADVICE/Actions to Take
More than 2.0 – 3.0 meters	Palawan	AGUTAYA ARACELI BUSUANGA CUYO DUMARAN CULION CORON MAGSAYSAY TAYTAY EL NIDO (BACUIT) LINAPACAN SAN VICENTE	<ul style="list-style-type: none"> • Moderate to significant damage to communities, coastal/marine infrastructures and disruption to all marine related activities • Moderate to significant erosion to beaches • Possible flooding due to storm surge 	<ul style="list-style-type: none"> • Evacuation is advised. • All marine activities must be cancelled. • Public is advised to follow the latest updates on Tropical Cyclone Bulletins and Storm Surge Warnings from PAGASA.
1.0 – 2.0 meters	Aklan	BURUANGA MALAY	<ul style="list-style-type: none"> • Minimal to moderate damage to coastal communities, coastal/ marine infrastructures and disruptions to all marine-related activities. 	<ul style="list-style-type: none"> • All marine activities must be cancelled. • Public is advised to follow the latest updates on Tropical Cyclone Bulletins and Storm Surge Warnings from PAGASA.
1.0 – 2.0 meters	Antique	ANINI-Y BARBAZA LAUA-AN TIBIAO BELISON PATNONGON BUGASONG CALUYA CULASI SEBASTE HAMTIC PANDAN SAN JOSE (Capital) TOBIAS FORNIER (DAO)		


	Palawan	ABORLAN NARRA PUERTO PRINCESA CITY (Capital) QUEZON RIZAL (MARCOS) ROXAS SOFRONIO ESPANOLA		
--	----------------	---	--	--


- *The public and the disaster risk reduction and management council concerned are advised to take appropriate actions and precautionary measures, and watch for the next storm surge information to be issued at 11PM today.*
- *Inundation/flood depth due to storm surge will depend on the topography of the area(s).*

Prepared by:   
MCCU / JMD / ACT / LJT

Checked by:  MCCU

“tracking the sky... helping the country”

 Postal Address: P.O. Box 3278 Manila

 Tel No. (63-2) 929-4865, 922-1992 (w/Fax) & 434-9040