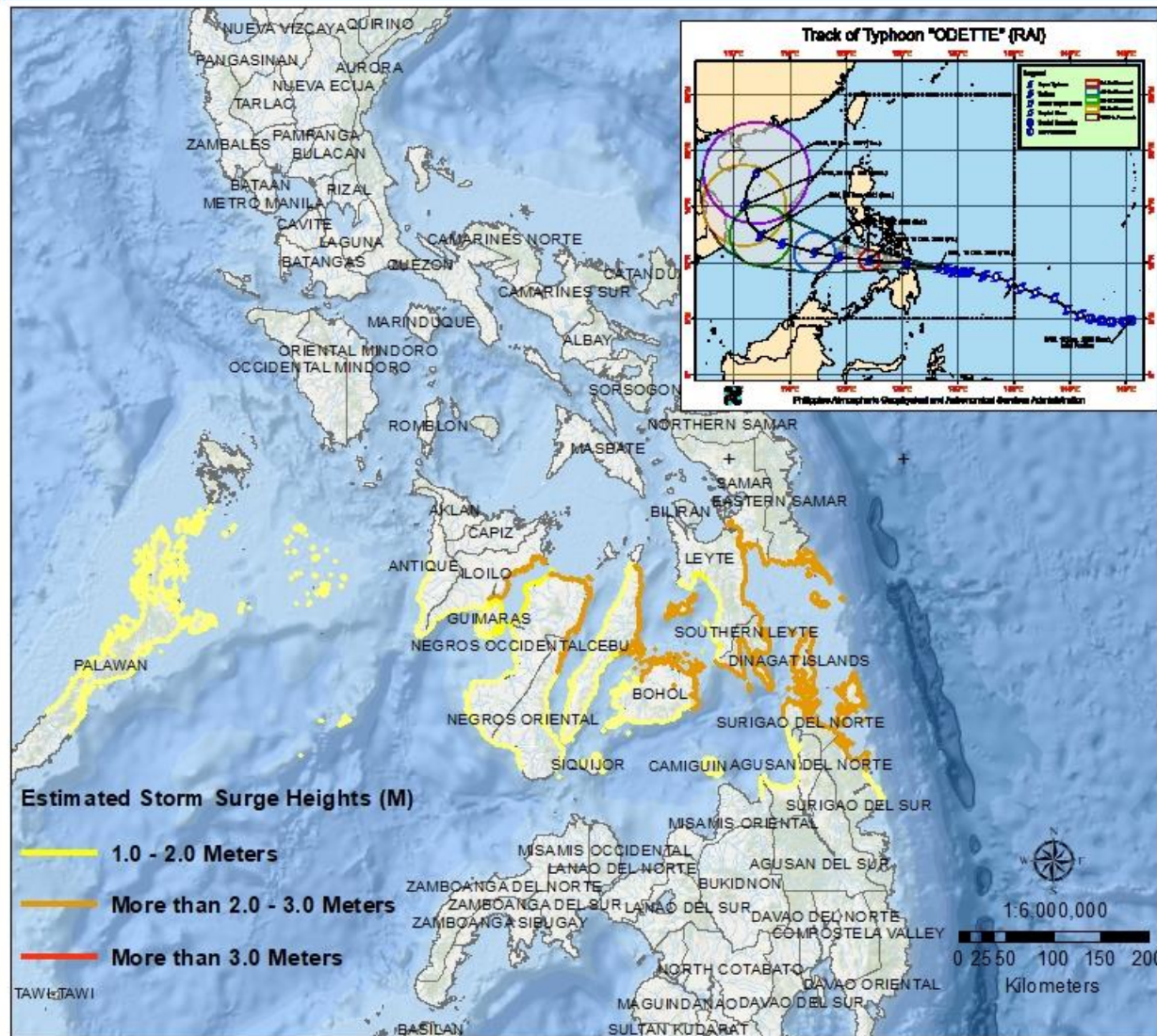


Typhoon Odette {RAI} 24 Hour Forecast

Storm Surge Warning #04

Philippine Atmospheric Geophysical
and Astronomical Services
Administration



Typhoon Odette
Issued: 11:00 AM, Thursday
December 16, 2021

(Based on PAGASA Forecast Track
as of 5AM December 16, 2021)

Storm Surge Warning #04

Moderate to high risk of storm surge may occur in the next 24 - hours. The possibility of life-threatening inundation from rising sea water along with high waves from the shoreline moving inland in the low lying coastal communities in the municipalities of:

See Attached List

Recommended Action

Residents living in the low-lying coastal communities in the municipalities as mentioned in the list are advised to:

- > Stay away from the coast or beach;
- > Cancel all marine activities;
- > Be aware and follow the latest updates from PAGASA

NOTE: Inundation / flood depth due to storm surge depends on the topography of the area.

"tracking the sky... he



REPUBLIC OF THE PHILIPPINES
Department of Science and Technology
Philippine Atmospheric, Geophysical and
Astronomical Services Administration (PAGASA)
 Science Garden, Agham Road, Diliman, Quezon City 1100

STORM SURGE INFORMATION STORM SURGE: WARNING #04 FOR: TYPHOON "ODETTE" (RAI) ISSUED AT 11AM, 16 December 2021 (Valid until the next storm surge information to be issued at 5PM today) (Analysis is based on PAGASA Forecast as of 5AM, 16 December 2021)				
SS Height	Provinces	Low Lying Coastal Areas in the Municipalities of:	IMPACTS	ADVICE/Actions to Take
More than 2.0 – 3.0 meters	Eastern Samar	Guiuan Balangiga Giporlos Lawaan Mercedes Quinapondan Salcedo	<ul style="list-style-type: none"> • Moderate to significant damage to communities, coastal/marine infrastructures and disruption to all marine related activities • Moderate to significant erosion to beaches • Possible flooding due to storm surge 	<ul style="list-style-type: none"> • Evacuation is advised to those living in low lying coastal areas • All marine activities must be cancelled • Public is advised to follow all the latest updates on tropical cyclone bulletins and storm surge warning from PAGASA
	Leyte	Abuyog Dulag Macarthur Mayorga Palo Tacloban City Tanauan Tolosa Javier		
	Southern Leyte	Silago City of Maasin Anahawan Hinundayan San Juan (Cabalian) Sogod Tomas Oppus Hinunangan Libagon Liloan St. Bernard San Francisco San Ricardo Macrohon Padre Burgos Malitbog Pintuyan Limasawa Bontoc		
	Surigao del Sur	Carrascal Cantilan Madrid Cortes Lanuza		
	Surigao del Norte	Bacuag Gigaquit Placer Burgos San Isidro		

"tracking the sky... helping the country"

		Claver Dapa Del Carmen General Luna San Benito Pilar San Francisco (Anao-aon) Tagana-an Surigao City Socorro Santa Monica		
	Dinagat Islands	Cagdianao Basilisa (Rizal) San Jose Libjo Dinagat Tubajon Loreto		
	Iloilo	Leganes Zarraga Dumangas Barotac Nuevo Ajuy Anilao Banate Barotac Viejo		
	Bohol	Anda Buenavista Candijay Inabanga Getafe Mabini Pres. Carlos P. Garcia Talibon Ubay Bien Unido		
	Cebu	City of Bogo Borbon Carmen Catmon Cebu City Compostela Consolacion Cordova Danao Lapu-lapu City Liloan Mandaue City Pilar Poro San Francisco Sogod Tabogon City of Talisay Todela		
	Negros Occidental	Cadiz City Calatrava City of Escalante Sagay City		

"tracking the sky... helping the country"

		San Carlos City Toboso		
	Negros Oriental	City of Guihulngan Vallehermoso		
	Samar	Basey Marabut Santa Rita		
1.0 – 2.0 meters	Agusan del Norte	Buena Vista Butuan City Carmen City of Cabadbaran Magallanes Nasipit Jabonga Tubay	<ul style="list-style-type: none"> • Minimal to moderate damage to coastal communities, coastal/ marine infrastructures and disruptions to all marine-related activities. 	<ul style="list-style-type: none"> • All marine activities must be cancelled. • Public is advised to follow the latest updates on Tropical Cyclone Bulletins and Storm Surge Warnings from PAGASA.
	Antique	Anini-y Belison Bugasong Hamtic Laua-an Patnongon San Jose Tobias Fornier (dao)		
	Bohol	Baclayon Calape Clarín Cortés Dauis Dimiao Duero García Hernández Gundilman Inabanga Jagna Lila Loay Loon Maribojoc Panglao Tagbilaran Tubigon Valencia		
	Camiguín	Catarman Mambajao Guinsiliban Mahinog Sagay		
	Cebu	Minglanilla Alcantara Alcoy Alegria Aloguinsan Argao Asturias Badian Balamban Barili		


“tracking the sky... helping the country”


		Boljoon City of Carcar City of Naga City of Talisay Dalaguete Dumanjog Ginatilan Malabuyoc Moalboal Oslob Pinamungahan Ronda Samboan San Fernando San Remigio Santander Sibonga Tabuelan Toledo City Tuburan		
	Guimaras	Buenavista Jordan Nueva valencia San lorenzo Sibunag		
	Iloilo	Guimbal Iloilo city Miagao Oton San joaquin Tigbauan Barbaza Banate		
	Leyte	Albuera Bato City of baybay Hilongos Hindang Inopacan Isabel Matalom Merida Ormoc city		
	Palawan	Agutaya Araceli Cagayancillo Cuyo Dumaran Linapacan Magsaysay Roxas Taytay El nido (bacuit) Puerto Princesa City San vicente		
	Siquijor	Enrique Villanueva Larena Maria Siquijor		

"tracking the sky... helping the country"

	Surigao del Norte	Malimono		
	Surigao del Sur	City of Tandag Tago Bayabas Cagwait		
	Misamis Oriental	Magsasay		
	Negros Occidental	Bacolod city (capital) Bago city Binalbagan Cauayan City of Himamaylan City of kabankalan City of sipalay City of talisay City of victorias Enrique b. Magalona (saravia) Hinigaran Hinoba-an (asia) Ilog Manapla Pontevedra Pulupandan Sagay city San enrique Silay city Valladolid		
	Negros Oriental	Amlan (ayuquitan) Ayungon Bacong Bais city Basay Bindoy (payabon) City of bayawan (tulong) City of tanjay Dauin Dumaguete city (capital) Jimalalud La libertad Manjuyod San jose Santa catalina Sibulan Tayasan		

- The public and the disaster risk reduction and management council concerned are advised to take appropriate actions and precautionary measures, and watch for the next storm surge information to be issued at 5PM today.
- Inundation/flood depth due to storm surge will depend on the topography of the area(s).

Prepared by:  MCCU / JEP

Checked by:  MCAM

“tracking the sky... helping the country”