



TROPICAL CYCLONE BULLETIN NR. 12
Tropical Storm KRISTINE (TRAMI)

Issued at 2:00 PM, 23 October 2024

Valid for broadcast until the next bulletin at 5:00 PM today.

“KRISTINE” MAINTAINS ITS STRENGTH OVER THE SEA EAST OF AURORA.

Location of Center (1:00 PM)

The center of Tropical Storm KRISTINE was estimated based on all available data at **155 km East of Casiguran, Aurora (16.1°N, 123.6°E)**

Intensity

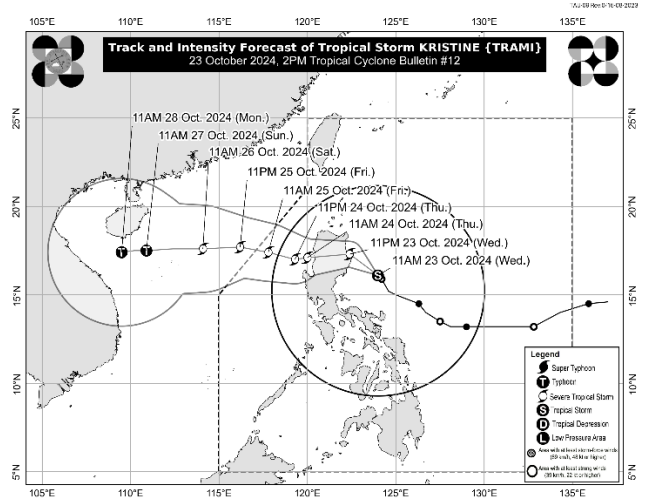
Maximum sustained winds of **85 km/h** near the center, gustiness of up to **105 km/h**, and central pressure of **985 hPa**

Present Movement

Northwestward at 10 km/h

Extent of Tropical Cyclone Winds

Strong to gale-force winds extend outwards up to **730 km** from the center



TRACK AND INTENSITY FORECAST

Date and Time	Center Position		Location	Intensity		Movement dir. and speed (km/h)
	Lat. (°N)	Lon. (°E)		MSW (km/h)	Cat.	
12-Hour Forecast 11:00 PM 23 October 2024	17.3	122.4	In the vicinity of Divilacan, Isabela	95	STS	NW 20
24-Hour Forecast 11:00 AM 24 October 2024	17.1	120.0	Over the coastal waters of Balaoan, La Union	95	STS	W 20
36-Hour Forecast 11:00 PM 24 October 2024	17.0	119.3	120 km West Northwest of Bacnotan, La Union	95	STS	W Slowly
48-Hour Forecast 11:00 AM 25 October 2024	17.4	117.8	285 km West of Sinait, Ilocos Sur	100	STS	WNW 15
60-Hour Forecast 11:00 PM 25 October 2024	17.7	116.2	450 km West of Sinait, Ilocos Sur (OUTSIDE PAR)	100	STS	WNW 15
72-Hour Forecast 11:00 AM 26 October 2024	17.6	114.1	675 km West of Sinait, Ilocos Sur (OUTSIDE PAR)	110	STS	W 20
96-Hour Forecast 11:00 AM 27 October 2024	17.5	110.9	1,015 km West of Northern Luzon (OUTSIDE PAR)	120	TY	W 15
120-Hour Forecast 11:00 AM 28 October 2024	17.4	109.5	1,165 km West of Northern Luzon (OUTSIDE PAR)	120	TY	W Slowly

Prepared by: *ACU*

Checked by: *RPG*

“tracking the sky...helping the country.”



TROPICAL CYCLONE BULLETIN NR. 12
Tropical Storm KRISTINE (TRAMI)

Issued at 2:00 PM, 23 October 2024

Valid for broadcast until the next bulletin at 5:00 PM today.

TROPICAL CYCLONE WIND SIGNALS (TCWS) IN EFFECT			
TCWS No.	Luzon	Visayas	Mindanao
<p style="text-align: center;">2</p> <p>Wind threat: Gale-force winds</p>	<p>Ilocos Norte, Ilocos Sur, La Union, Pangasinan, Apayao, Abra, Kalinga, Mountain Province, Ifugao, Benguet, Cagayan including Babuyan Islands, Isabela, Quirino, Nueva Vizcaya, Aurora, Nueva Ecija, Bulacan, Tarlac, Pampanga, Zambales, Bataan, Metro Manila, Cavite, Laguna, Rizal, Quezon including Polillo Islands, Camarines Norte, Camarines Sur, Catanduanes, Albay, and the northeastern portion of Sorsogon (Prieto Diaz, City of Sorsogon)</p>	-	-
	<p>Warning lead time: 24 hours Range of wind speeds: 62 to 88 km/h (Beaufort 8 to 9) Potential impacts of winds: Minor to moderate threat to life and property</p>		
<p style="text-align: center;">1</p> <p>Wind threat: Strong winds</p>	<p>Batanes, Batangas, Occidental Mindoro including Lubang Islands, Oriental Mindoro, Marinduque, Romblon, Calamian Islands, the rest of Sorsogon, and Masbate including Ticao and Burias Islands</p>	<p>Aklan, Capiz, Antique including Caluya Islands, Iloilo, Guimaras, the northern portion of Negros Occidental (Pontevedra, La Castellana, Moises Padilla, Bago City, La Carlota City, Valladolid, Pulupandan, Bacolod City, San Enrique, Murcia, Silay City, City of Talisay, Enrique B. Magalona, Manapla, City of Victorias, Cadiz City, Sagay City, City of Escalante, Toboso, Calatrava, Salvador Benedicto, San Carlos City), the northern portion of Negros Oriental (Vallehermoso, Canlaon City, City of Guihulngan), the northern and central portions of Cebu (Alcantara, Argao, Dumanjug, Sibonga, Pinamungahan, Ronda, Liloan, Cebu City, Moalboal, Consolacion, Danao City, Borbon, Carmen, Daanbantayan, Tuburan, City of Bogo, Tabogon, City of Naga, Lapu-Lapu City, City of Carcar, Mandaue City, Catmon, Minglanilla, Toledo City, Cordova, Compostela, San Remigio, Balamban, Aloguinsan, San Fernando, Asturias, Barili, Medellin, Sogod, Tabuelan, City of Talisay) including Bantayan Islands and Camotes Islands, Bohol, Eastern Samar, Northern Samar, Samar, Leyte, Biliran, and Southern Leyte</p>	<p>Dinagat Islands and Surigao del Norte including Siargao - Bucas Grande Group</p>
	<p>Warning lead time: 36 hours Range of wind speeds: 39 to 61 km/h (Beaufort 6 to 7) Potential impacts of winds: Minimal to minor threat to life and property</p>		

Prepared by: ACU

Checked by: RPG

"tracking the sky...helping the country."



TROPICAL CYCLONE BULLETIN NR. 12
Tropical Storm KRISTINE (TRAMI)

Issued at 2:00 PM, 23 October 2024

Valid for broadcast until the next bulletin at 5:00 PM today.

OTHER HAZARDS AFFECTING LAND AREAS

Heavy Rainfall Outlook

Refer to Weather Advisory No. 13 issued at 2:00 PM today for the heavy rainfall outlook due to “KRISTINE”.

Severe Winds

The wind signals warn the public of the general wind threat over an area due to the tropical cyclone. Local winds may be slightly stronger/enhanced in coastal and upland/mountainous areas exposed to winds. Winds are less strong in areas sheltered from the prevailing wind direction.

- **Minor to moderate impacts** from gale-force winds are possible within any of the localities where Wind Signal No. 2 is hoisted.
- **Minimal to minor impacts** from strong winds are possible within any of the areas under Wind Signal No. 1.

The highest Wind Signal which may be hoisted during the occurrence of KRISTINE is **Wind Signal No. 3**.


Furthermore, the wind flow coming towards the circulation of KRISTINE and the Northeasterly Windflow will also bring **strong to gale-force gusts** over the following areas (especially in coastal and upland areas exposed to winds):

- **Today (23 October):** MIMAROPA, Visayas, and Mindanao.
- **Tomorrow (24 October):** MIMAROPA, Bicol Region, Visayas, Basilan, Sulu, Tawi-Tawi, Zamboanga del Norte, Lanao del Sur, Northern Mindanao, Dinagat Islands, Surigao del Norte, Davao del Sur, and Davao Oriental.
- **Friday (25 October):** MIMAROPA, Bicol Region, Western Visayas, Negros Occidental, Zamboanga del Norte, Basilan, Sulu, and Tawi-Tawi.

Coastal Inundation

There is a **moderate to significant risk of life-threatening storm surge** in the next 48 hours over the low-lying or exposed coastal localities of Ilocos Norte, Ilocos Sur, La Union, Pangasinan, Cagayan, Isabela, Zambales, Aurora, and Quezon. For more information, refer to Storm Surge Warning No. 6 issued at 2:00 PM today.

Prepared by:  ACU

Checked by:  RPG

“tracking the sky...helping the country.”



TROPICAL CYCLONE BULLETIN NR. 12 Tropical Storm KRISTINE (TRAMI)

Issued at 2:00 PM, 23 October 2024

Valid for broadcast until the next bulletin at 5:00 PM today.

HAZARDS AFFECTING COASTAL WATERS

A Gale Warning is hoisted over the seaboard of Luzon and Visayas. For more information, refer to Gale Warning No. 6A issued at 9:00 AM today.

24-Hour Sea Condition Outlook

- **Up to high seas over the following coastal waters:**
 - **Up to 8.0 m:** The seaboard of Cagayan Valley, Ilocos Region, and Zambales
 - **Up to 6.0 m:** The seaboard of Aurora, Polillo Islands, Camarines Norte; the northern and eastern seaboard of Catanduanes; the northern seaboard of Camarines Sur; the western seaboard of Bataan
 - **Sea travel is risky for all types or tonnage of vessels. All mariners must remain in port or, if underway, seek shelter or safe harbor as soon as possible until winds and waves subside.**
- **Up to very rough seas over the following coastal waters:**
 - **Up to 5.0 m:** The western seaboard of Batangas; the seaboard of Lubang Islands
 - **Up to 4.5 m:** The western seaboard of Cavite, Occidental Mindoro, and Calamian Islands; the eastern seaboard of Camarines Sur, Albay, Sorsogon; the northern and eastern seaboard of Northern Samar.
 - **Sea travel is risky for all types or tonnage of vessels. All mariners must remain in port or, if underway, seek shelter or safe harbor as soon as possible until winds and waves subside.**
- **Up to rough seas over the following coastal waters:**
 - **Up to 4.0 m:** The seaboard of Cuyo Islands; the western seaboard of Western Visayas, Negros Occidental, and Negros Oriental.
 - **Up to 3.5 m:** The remaining seaboards of Luzon and Visayas.
 - **Up to 3.0 m:** The seaboard of Dinagat Islands, Camiguin, and Zamboanga del Norte; the northern and western seaboard of Surigao del Norte.
 - **Mariners of small seacrafts, including all types of motorbancas, are advised not to venture out to sea under these conditions, especially if inexperienced or operating ill-equipped vessels.**
- **Up to moderate seas over the following coastal waters:**
 - **Up to 2.5 m:** The remaining seaboards of Mindanao.
 - **Mariners of motorbancas and similarly-sized vessels are advised to take precautionary measures while venturing out to sea and, if possible, avoid navigation under these conditions.**

TRACK AND INTENSITY OUTLOOK

- KRISTINE is forecast to move generally northwestward for the next 12 hours before turning generally westward for the rest of the forecast period. It is forecast to make landfall over Isabela tonight or tomorrow (24 October) early morning. It will then cross the mountainous terrain of Northern Luzon and emerge over the waters west of Ilocos Region tomorrow morning. KRISTINE may exit the Philippine Area of Responsibility (PAR) region on Friday (25 October).
- KRISTINE is forecast to intensify into a severe tropical storm before making landfall. Slight weakening will occur while crossing Northern Luzon. Re-intensification may occur over the West Philippine Sea.


Considering these developments, the public and disaster risk reduction and management offices concerned are advised to take all necessary measures to protect life and property. Persons living in areas identified to be highly or very highly susceptible to these hazards are advised to follow evacuation and other instructions from local officials. **For heavy rainfall warnings, thunderstorm/rainfall advisories, and other severe weather information specific to your area, please monitor products issued by your local PAGASA Regional Services Division.**

The next tropical cyclone bulletin will be issued at 5:00 PM today.

DOST-PAGASA

Page 4 of 4

Prepared by:  ACU

Checked by:  RPG

"tracking the sky...helping the country."