



## TROPICAL CYCLONE BULLETIN NR. 2

### Tropical Depression BISING

Issued at 11:00 AM, 04 July 2025

Valid for broadcast until the next bulletin at 5:00 PM today.

**“BISING” SLIGHTLY INTENSIFIES OVER THE SEA WEST OF EXTREME NORTHERN LUZON.**

#### Location of Center (10:00 AM)

The center of Tropical Depression BISING was estimated based on all available data at **280 km West Northwest of Calayan, Cagayan (19.3°N, 118.8°E).**

#### Intensity

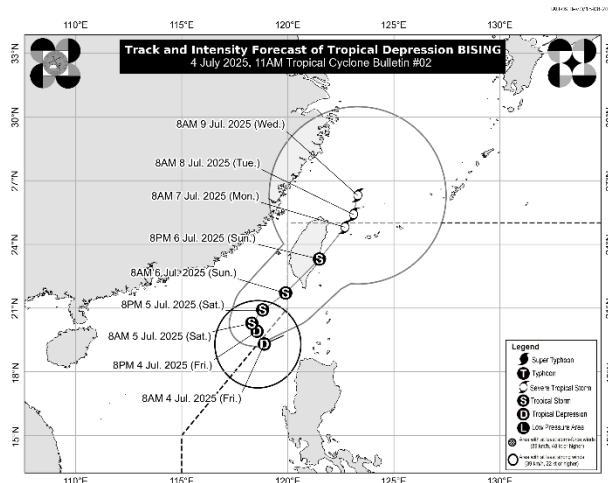
Maximum sustained winds of **55 km/h** near the center, gustiness of up to **70 km/h**, and central pressure of **1000 hPa**.

#### Present Movement

**West southwestward at 15 km/h**

#### Extent of Tropical Cyclone Winds

**Strong winds** extend outwards up to **250 km** from the center



### TRACK AND INTENSITY FORECAST

Date and Time	Center Position			Intensity		Movement dir. and speed (km/h)
	Lat. (°N)	Lon. (°E)	Location	MSW (km/h)	Cat.	
<b>12-Hour Forecast</b> 8:00 PM 04 July 2025	19.9	118.5	320 km West Northwest of Calayan, Cagayan (OUTSIDE PAR)	55	TD	NNW Slowly
<b>24-Hour Forecast</b> 8:00 AM 05 July 2025	20.3	118.3	385 km West of Basco, Batanes (OUTSIDE PAR)	65	TS	NNW Slowly
<b>36-Hour Forecast</b> 8:00 PM 05 July 2025	20.9	118.8	315 km West of Itbayat, Batanes (OUTSIDE PAR)	75	TS	NE Slowly
<b>48-Hour Forecast</b> 8:00 AM 06 July 2025	21.7	119.9	225 km West Northwest of Itbayat, Batanes (OUTSIDE PAR)	85	TS	NE 10
<b>60-Hour Forecast</b> 8:00 PM 06 July 2025	23.3	121.5	280 km North of Itbayat, Batanes	85	TS	NE 20
<b>72-Hour Forecast</b> 8:00 AM 07 July 2025	24.8	122.7	455 km North of Itbayat, Batanes	95	STS	NE 15
<b>96-Hour Forecast</b> 8:00 AM 08 July 2025	25.4	123.1	530 km North Northeast of Itbayat, Batanes (OUTSIDE PAR)	95	STS	NNE Slowly
<b>120-Hour Forecast</b> 8:00 AM 09 July 2025	26.3	123.3	630 km North Northeast of Itbayat, Batanes (OUTSIDE PAR)	95	STS	NNE Slowly



## TROPICAL CYCLONE BULLETIN NR. 2

### Tropical Depression BISING

Issued at 11:00 AM, 04 July 2025


Valid for broadcast until the next bulletin at 5:00 PM today.

TROPICAL CYCLONE WIND SIGNALS (TCWS) IN EFFECT			
TCWS No.	Luzon	Visayas	Mindanao
<b>1</b> Wind threat: <b>Strong winds</b>	<b>The western portion of Babuyan Islands</b> (Calayan Isl. and Dalupiri Isl.), <b>the western portion of Ilocos Norte</b> (Pagudpud, Bangui, Burgos, Pasuquin, Dumalneg, Bacarra, Laoag City, Paoay, Currimao, Badoc, Pinili), <b>and the northwestern portion of Ilocos Sur</b> (Caoayan, City of Vigan, Santa Catalina, San Vicente, Santo Domingo, Magsingal, San Juan, Cabugao, Sinait, San Ildefonso)	-	-
	Warning lead time: <b>36 hours</b> Range of wind speeds: <b>39 to 61 km/h (Beaufort 6 to 7)</b> Potential impacts of winds: <b>Minimal to minor threat to life and property</b>		

OTHER HAZARDS AFFECTING LAND AREAS
<b>Heavy Rainfall Outlook</b>  Refer to Weather Advisory issued No. 10 at 11:00 AM today for the heavy rainfall outlook due to Tropical Depression BISING and the Southwest Monsoon.  <b>Severe Winds</b>  The wind signals warn the public of the general wind threat over an area due to the tropical cyclone. Local winds may be slightly stronger/enhanced in coastal and upland/mountainous areas exposed to winds. Winds are less strong in areas sheltered from the prevailing wind direction. <ul style="list-style-type: none"><li>Minimal to minor impacts from strong winds are possible within any of the areas under Wind Signal No. 1.</li></ul> Furthermore, the southwest monsoon and the periphery of BISING will also bring <b>strong to gale-force gusts</b> over the following areas (especially in coastal and upland areas exposed to winds): <ul style="list-style-type: none"><li><b>Today (4 July):</b> the rest of Ilocos Norte, Ilocos Sur, La Union, Pangasinan, Isabela, the northern portion of Aurora, Zambales, Occidental Mindoro, Marinduque, Romblon, Palawan, and Antique.</li><li><b>Tomorrow (5 July):</b> the rest of Ilocos Norte, Ilocos Sur, La Union, Pangasinan, Isabela, the northern portion of Aurora, Zambales, Bataan, Cavite, Oriental Mindoro, Occidental Mindoro, Marinduque, Romblon, Palawan, and Antique.</li><li><b>Sunday (6 July):</b> the rest of Ilocos Norte, Ilocos Sur, La Union, Pangasinan, Isabela, the northern portion of Aurora, Zambales, Bataan, Metro Manila, Cavite, Oriental Mindoro, Occidental Mindoro, Marinduque, Romblon, Palawan, and Antique.</li></ul>

HAZARDS AFFECTING COASTAL WATERS
----------------------------------

Prepared by:  PCDM

Page 2 of 3  
Checked by:  RPG

"tracking the sky...helping the country."



## TROPICAL CYCLONE BULLETIN NR. 2

### Tropical Depression BISING

Issued at 11:00 AM, 04 July 2025

Valid for broadcast until the next bulletin at 5:00 PM today.

#### 24-Hour Sea Condition Outlook

##### Up to rough seas over the following coastal waters:

- **Up to 3.0 m:** The western seaboard of Babuyan Islands and Ilocos Norte.
- **Mariners of small seacrafts, including all types of motorbancas, are advised not to venture out to sea under these conditions, especially if inexperienced or operating ill-equipped vessels.**

##### Up to moderate seas over the following coastal waters:

- **Up to 2.5 m:** The northwestern seaboard of Ilocos Sur.
- **Up to 2.0 m:** The seaboard of Batanes, the western seaboard of La Union and Pangasinan, the remaining seaboard of Ilocos Sur.
- **Mariners of motorbancas and similarly-sized vessels are advised to take precautionary measures while venturing out to sea and, if possible, avoid navigation under these conditions.**

#### TRACK AND INTENSITY OUTLOOK


- Tropical Depression BISING will continue moving generally northwestward slowly in the next 12 hours and may exit the Philippine Area of Responsibility this afternoon. Afterwards, it will turn northeastward over the sea west of Extreme Northern Luzon. Re-entry to the western boundary of the PAR is possible by Sunday (06 July) morning and it may exit again the northern boundary of PAR by Monday. The forecast track is highly uncertain and a possible southward shift resulting to hoisting of Wind Signal No. 2 over Batanes and Babuyan Islands is not ruled out.
- BISING is forecast to intensify into a tropical storm by tomorrow and may further intensify as it moves over the sea south of Taiwan.

Considering these developments, the public and disaster risk reduction and management offices concerned are advised to take all necessary measures to protect life and property. Persons living in areas identified to be highly or very highly susceptible to these hazards are advised to follow evacuation and other instructions from local officials. **For heavy rainfall warnings, thunderstorm/rainfall advisories, and other severe weather information specific to your area, please monitor products issued by your local PAGASA Regional Services Division.**

The next tropical cyclone bulletin will be issued at 5:00 PM today.

**DOST-PAGASA**

Prepared by:   
PCDM

Page 3 of 3  
Checked by:   
RPG

*"tracking the sky...helping the country."*