

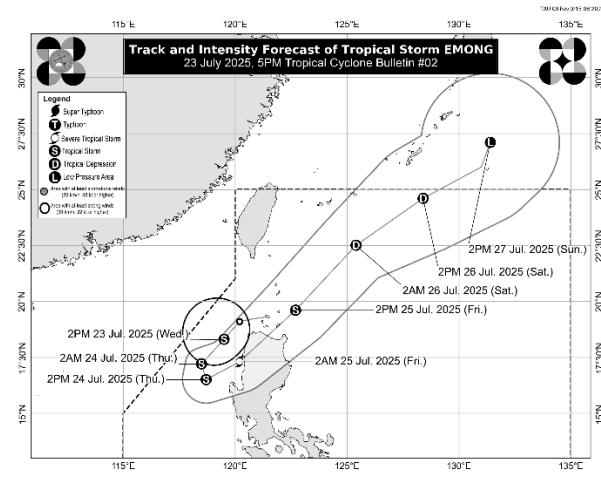


## TROPICAL CYCLONE BULLETIN NR. 2

### Tropical Storm EMONG

Issued at 5:00 PM, 23 July 2025

Valid for broadcast until the next bulletin at 11:00 PM today.

“EMONG” INTENSIFIES INTO A TROPICAL STORM AS IT MOVES SOUTHWESTWARD OVER THE WEST PHILIPPINE SEA						
Location of Center (4:00 PM)						
The center of Tropical Storm EMONG was estimated based on all available data at <b>150 km West of Laoag City, Ilocos Norte (18.2°N, 119.1°E)</b> .						
Intensity						
Maximum sustained winds of <b>65 km/h</b> near the center, gustiness of up to <b>80 km/h</b> , and central pressure of <b>994 hPa</b> .						
Present Movement						
Southwestward at 20 km/h						
Extent of Tropical Cyclone Winds						
Strong to gale-force winds extend outwards up to 220 km from the center						
TRACK AND INTENSITY FORECAST						
Date and Time	Center Position		Location	Intensity		Movement dir. and speed (km/h)
	Lat. (°N)	Lon. (°E)		MSW (km/h)	Cat.	
12-Hour Forecast 2:00 AM 24 July 2025	17.2	118.5	210 km West Northwest of Bacnotan, La Union	75	TS	SW 15
24-Hour Forecast 2:00 PM 24 July 2025	16.5	118.7	180 km West of Bacnotan, La Union	85	TS	SSE Slowly
36-Hour Forecast 2:00 AM 25 July 2025	17.3	120.2	Over the coastal waters of Santiago, Ilocos Sur	95	STS	ENE 15
48-Hour Forecast 2:00 PM 25 July 2025	19.6	122.7	135 km East Northeast of Calayan, Cagayan	65	TS	NE 30
60-Hour Forecast 2:00 AM 26 July 2025	22.5	125.4	415 km East Northeast of Itbayat, Batanes	55	TD	NE 35
72-Hour Forecast 2:00 PM 26 July 2025	24.6	128.4	795 km East Northeast of Itbayat, Batanes	45	TD	NE 30
96-Hour Forecast 2:00 PM 27 July 2025	27.1	131.4	1,200 km Northeast of Extreme Northern Luzon (OUTSIDE PAR)	-	LOW	NE 15



## TROPICAL CYCLONE BULLETIN NR. 2


### Tropical Storm EMONG


Issued at 5:00 PM, 23 July 2025

Valid for broadcast until the next bulletin at 11:00 PM today.

TROPICAL CYCLONE WIND SIGNALS (TCWS) IN EFFECT			
TCWS No.	Luzon	Visayas	Mindanao
<b>1</b> Wind threat: <b>Strong winds</b>	<b>Ilocos Norte, Ilocos Sur, La Union, the northern and western portions of Pangasinan</b> (Dasol, Burgos, Agno, Bani, Bolinao, City of Alaminos, Mabini, Anda, Labrador, Sual, Binmaley, Dagupan City, Lingayen, Bugallon, Infanta, Sison, Mangaldan, San Fabian, San Jacinto, Pozorrubio), <b>Apayao, Abra, and Benguet</b>	-	-
Warning lead time: <b>36 hours</b> Range of wind speeds: <b>39 to 61 km/h (Beaufort 6 to 7)</b> Potential impacts of winds: <b>Minimal to minor threat to life and property</b>			

OTHER HAZARDS AFFECTING LAND AREAS
<b><u>Heavy Rainfall Outlook</u></b>  Refer to <b>Weather Advisory No. 33 issued at 5:00 PM today</b> for the heavy rainfall outlook due to the Southwest Monsoon enhanced by DANTE and EMONG.  <b><u>Severe Winds</u></b>  The enhanced Southwest Monsoon will bring <b>strong to gale-force gusts</b> over the following areas (especially in coastal and upland areas exposed to winds): <ul style="list-style-type: none"><li>• <b>Today:</b> Central Luzon, Metro Manila, CALABARZON, Bicol Region, MIMAROPA, Visayas, Zamboanga del Norte, Misamis Occidental, Lanao del Norte, Camiguin, Dinagat Islands, and Davao Oriental.</li><li>• <b>Tomorrow (24 July):</b> Central Luzon, Metro Manila, CALABARZON, Bicol Region, MIMAROPA, Visayas, Zamboanga del Norte, Misamis Occidental, Lanao del Norte, Camiguin, and Davao Oriental.</li><li>• <b>Friday (25 July):</b> Isabela, Quirino, Nueva Vizcaya, Central Luzon, Metro Manila, Bicol Region, MIMAROPA, Visayas, Zamboanga del Norte, Misamis Occidental, Lanao del Norte, Camiguin, and Davao Oriental.</li></ul>

Prepared by:  PCDM

Page 2 of 3  
Checked by:  RPG

*"tracking the sky...helping the country."*



## TROPICAL CYCLONE BULLETIN NR. 2

### Tropical Storm EMONG

Issued at 5:00 PM, 23 July 2025

Valid for broadcast until the next bulletin at 11:00 PM today.

#### HAZARDS AFFECTING COASTAL WATERS

**A Gale Warning is in effect over the western seaboard of Northern Luzon. Refer to Gale Warning No. 1 issued at 5:00 PM today.**

##### 24-Hour Sea Condition Outlook

**Up to very rough seas over the following coastal waters:**

- **Up to 6.0 m:** The western seaboard of Pangasinan.
- **Up to 4.5 m:** The western seaboard of Zambales and Bataan.
- **Sea travel is risky all types or tonnage of vessels. All mariners must remain in port or, if underway, seek shelter or safe harbor as soon as possible until winds and waves subside.**

**Up to rough seas over the following coastal waters:**

- **Up to 4.0 m:** The seaboard of Lubang Island.
- **Up to 3.5 m:** The western seaboard of Ilocos Sur, La Union, Cavite, Batangas, Occidental Mindoro, and Calamian Islands.
- **Up to 3.0 m:** The seaboard of Batanes, Marinduque, and Kalayaan Islands; the western seaboard of Babuyan Island; the southern seaboard of Quezon; the eastern seaboard of Oriental Mindoro; the northern and western seaboard of Romblon.
- **Mariners of small seacrafts, including all types of motorbancas, are advised not to venture out to sea under these conditions, especially if inexperienced or operating ill-equipped vessels.**

**Up to moderate seas over the following coastal waters:**

- **Up to 2.5 m:** The remaining seaboard of Babuyan Islands, Bataan, Cavite, and Calamian Islands; the seaboard of Isabela, Pampanga, Bulacan, Metro Manila, and Surigao del Sur; the western seaboard of Bicol Region, mainland Palawan, and Antique; the eastern seaboard of Davao Oriental.
- **Up to 2.0 m:** The seaboard of mainland Cagayan, Aurora, Aklan, and Northern Samar; the remaining seaboard of Bicol Region, Batangas, Occidental Mindoro, Oriental Mindoro, Romblon, and Palawan; the southwestern seaboard of Negros Occidental and Iloilo; the western seaboard of Guimaras.
- **Mariners of motorbancas and similarly-sized vessels are advised to take precautionary measures while venturing out to sea and, if possible, avoid navigation under these conditions.**


#### TRACK AND INTENSITY OUTLOOK


- EMONG is forecast to move generally southwestward tonight before looping over the West Philippine Sea tomorrow morning through afternoon (24 July) due to its interaction with Tropical Storm DANTE. Afterwards, it will move generally northeastward while accelerating. On the track forecast, **EMONG will make landfall over Ilocos Sur, La Union, or Pangasinan tomorrow evening or on Friday (25 July) early morning.** This tropical cyclone will emerge over the Luzon Strait on Friday afternoon after crossing the mountainous terrain of Northern Luzon.
- EMONG is forecast to continuously intensify and may reach severe tropical storm category before making landfall on Friday. Its passage over Northern Luzon will weaken EMONG into a tropical storm.

Considering these developments, the public and disaster risk reduction and management offices concerned are advised to take all necessary measures to protect life and property. Persons living in areas identified to be highly or very highly susceptible to these hazards are advised to follow evacuation and other instructions from local officials. **For heavy rainfall warnings, thunderstorm/rainfall advisories, and other severe weather information specific to your area, please monitor products issued by your local PAGASA Regional Services Division.**

The next tropical cyclone bulletin will be issued at 11:00 PM today.

**DOST-PAGASA**

Prepared by:   
**PCDM**

Page 3 of 3  
Checked by:   
**RPG**

*"tracking the sky...helping the country."*