



## TROPICAL CYCLONE BULLETIN NR. 3F

### Tropical Depression BISING

Issued at 5:00 PM, 04 July 2025

#### "BISING" HAS EXITED THE PHILIPPINE AREA OF RESPONSIBILITY.

##### Location of Center (4:00 PM)

The center of Tropical Depression BISING was estimated based on all available data at **345 km West Northwest of Calayan, Cagayan (19.7°N, 118.2°E)**.

##### Intensity

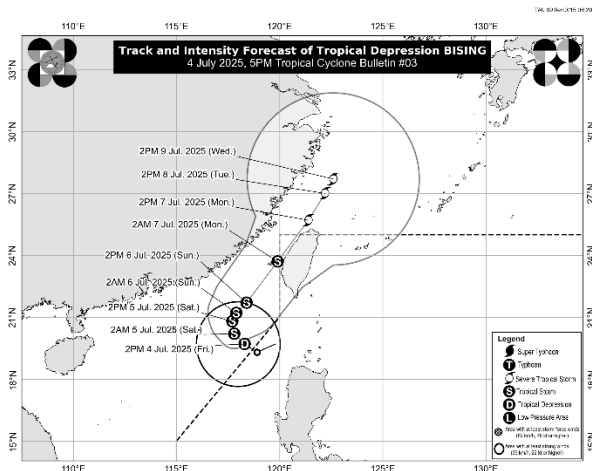
Maximum sustained winds of **55 km/h** near the center, gustiness of up to **70 km/h**, and central pressure of **1000 hPa**.

##### Present Movement

**Northwestward at 15 km/h**

##### Extent of Tropical Cyclone Winds

**Strong winds** extend outwards up to **250 km** from the center



#### TRACK AND INTENSITY FORECAST

Date and Time	Center Position			Intensity		Movement dir. and speed (km/h)
	Lat. (°N)	Lon. (°E)	Location	MSW (km/h)	Cat.	
<b>12-Hour Forecast</b> 2:00 AM 05 July 2025	20.2	117.8	435 km West of Basco, Batanes (OUTSIDE PAR)	65	TS	NW Slowly
<b>24-Hour Forecast</b> 2:00 PM 05 July 2025	20.8	117.7	430 km West of Itbayat, Batanes (OUTSIDE PAR)	75	TS	N Slowly
<b>36-Hour Forecast</b> 2:00 AM 06 July 2025	21.2	117.9	410 km West of Itbayat, Batanes (OUTSIDE PAR)	75	TS	NNE Slowly
<b>48-Hour Forecast</b> 2:00 PM 06 July 2025	21.7	118.4	370 km West Northwest of Itbayat, Batanes (OUTSIDE PAR)	85	TS	NE Slowly
<b>60-Hour Forecast</b> 2:00 AM 07 July 2025	23.7	119.9	380 km North Northwest of Itbayat, Batanes (OUTSIDE PAR)	85	TS	NE 20
<b>72-Hour Forecast</b> 2:00 PM 07 July 2025	25.7	121.4	550 km North of Itbayat, Batanes (OUTSIDE PAR)	95	STS	NE 20
<b>96-Hour Forecast</b> 2:00 PM 08 July 2025	27.0	122.2	695 km North of Itbayat, Batanes (OUTSIDE PAR)	95	STS	NNE Slowly
<b>120-Hour Forecast</b> 2:00 PM 09 July 2025	27.7	122.6	775 km North of Itbayat, Batanes (OUTSIDE PAR)	95	STS	NNE Slowly



## TROPICAL CYCLONE BULLETIN NR. 3F

### Tropical Depression BISING

Issued at 5:00 PM, 04 July 2025

#### TROPICAL CYCLONE WIND SIGNALS (TCWS) IN EFFECT

No Wind Sigal currently hoisted.

#### OTHER HAZARDS AFFECTING LAND AREAS

##### Heavy Rainfall Outlook

Refer to Weather Advisory issued No. 11 at 5:00 PM today for the heavy rainfall outlook due to Tropical Depression BISING and the Southwest Monsoon.

##### Severe Winds

The southwest monsoon and the periphery of BISING will also bring **strong to gale-force gusts** over the following areas (especially in coastal and upland areas exposed to winds):

- **Today (4 July):** Ilocos Region, Isabela, the northern portion of Aurora, Zambales, Occidental Mindoro, Marinduque, Romblon, Palawan, and Antique.
- **Tomorrow (5 July):** the rest of Ilocos Norte, Ilocos Sur, La Union, Pangasinan, Isabela, the northern portion of Aurora, Zambales, Bataan, Cavite, Oriental Mindoro, Occidental Mindoro, Marinduque, Romblon, Palawan, and Antique.
- **Sunday (6 July):** the rest of Ilocos Norte, Ilocos Sur, La Union, Pangasinan, Isabela, the northern portion of Aurora, Zambales, Bataan, Metro Manila, Cavite, Oriental Mindoro, Occidental Mindoro, Marinduque, Romblon, Palawan, and Antique.

#### HAZARDS AFFECTING COASTAL WATERS

##### 24-Hour Sea Condition Outlook


Up to rough seas over the following coastal waters:

- **Up to 3.0 m:** The western seaboard of Babuyan Islands and Ilocos Norte.
- **Mariners of small seacrafts, including all types of motorbancas, are advised not to venture out to sea under these conditions, especially if inexperienced or operating ill-equipped vessels.**

Up to moderate seas over the following coastal waters:

- **Up to 2.5 m:** The northwestern seaboard of Ilocos Sur and the seaboard of Batanes.
- **Up to 2.0 m:** The western seaboard of La Union and Pangasinan, the remaining seaboard of Ilocos Sur.
- **Mariners of motorbancas and similarly-sized vessels are advised to take precautionary measures while venturing out to sea and, if possible, avoid navigation under these conditions.**

Prepared by:   
PCDM

Page 2 of 3  
Checked by:   
RPG

*"tracking the sky...helping the country."*



## TROPICAL CYCLONE BULLETIN NR. 3F

### Tropical Depression BISING

Issued at 5:00 PM, 04 July 2025

#### TRACK AND INTENSITY OUTLOOK


- Tropical Depression BISING will continue moving generally northwestward slowly in the next 12 hours. Afterwards, it will turn northeastward over the sea west of Extreme Northern Luzon. Re-entry to the western boundary of the PAR is possible by Monday (07 July) early morning and it may exit again the northern boundary of PAR on Monday afternoon. The forecast track is highly uncertain and the possibility of a southward shift in track is becoming less likely.
- BISING is forecast to intensify into a tropical storm within the next 12 hours and may further intensify as it moves over the sea north of Taiwan.

Considering these developments, the public and disaster risk reduction and management offices concerned are advised to take all necessary measures to protect life and property. Persons living in areas identified to be highly or very highly susceptible to these hazards are advised to follow evacuation and other instructions from local officials. **For heavy rainfall warnings, thunderstorm/rainfall advisories, and other severe weather information specific to your area, please monitor products issued by your local PAGASA Regional Services Division.**

With this development and unless re-entry occurs, this is the final tropical cyclone bulletin. Succeeding updates will be incorporated in the Tropical Cyclone Advisories issued at 11:00 AM and 11:00 PM daily, and in the 24-Hour Public Weather Forecast issued at 4:00 AM and 4:00 PM daily.

**DOST-PAGASA**

Prepared by:   
**PCDM**

Page 3 of 3  
Checked by:   
**RPG**

*"tracking the sky...helping the country."*