



## TROPICAL CYCLONE BULLETIN NR. 8

### Tropical Storm DANTE (FRANCISCO)

Issued at 11:00 AM, 24 July 2025

Valid for broadcast until the next bulletin at 5:00 PM today.

#### “DANTE” MAINTAINS ITS STRENGTH AS IT APPROACHES RYUKYU ISLANDS.

##### Location of Center (10:00 AM)

The center of **Tropical Storm DANTE** was estimated based on all available data at **735 km East Northeast of Itbayat, Batanes (24.3°N, 127.9°E)**.

##### Intensity

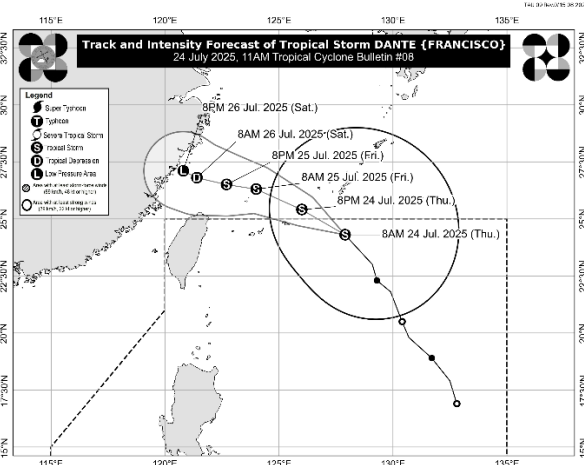
Maximum sustained winds of **75 km/h** near the center, gustiness of up to **90 km/h**, and central pressure of **994 hPa**.

##### Present Movement

**North northwestward at 30 km/h**

##### Extent of Tropical Cyclone Winds

**Strong to gale-force winds** extend outwards up to **550 km** from the center



#### TRACK AND INTENSITY FORECAST

Date and Time	Center Position			Intensity		Movement dir. and speed (km/h)
	Lat. (°N)	Lon. (°E)	Location	MSW (km/h)	Cat.	
<b>12-Hour Forecast</b> 8:00 PM 24 July 2025	25.4	126.0	665 km Northeast of Itbayat, Batanes (OUTSIDE PAR)	75	TS	WNW 20
<b>24-Hour Forecast</b> 8:00 AM 25 July 2025	26.3	124.0	650 km North Northeast of Itbayat, Batanes (OUTSIDE PAR)	65	TS	WNW 20
<b>36-Hour Forecast</b> 8:00 PM 25 July 2025	26.5	122.7	640 km North of Itbayat, Batanes (OUTSIDE PAR)	65	TS	W 10
<b>48-Hour Forecast</b> 8:00 AM 26 July 2025	26.8	121.4	670 km North of Itbayat, Batanes (OUTSIDE PAR)	55	TD	WNW 10
<b>60-Hour Forecast</b> 8:00 PM 26 July 2025	27.1	120.8	710 km North of Itbayat, Batanes (OUTSIDE PAR)	-	LOW	WNW Slowly

#### TROPICAL CYCLONE WIND SIGNALS (TCWS) IN EFFECT

No Wind Signal currently hoisted.



## TROPICAL CYCLONE BULLETIN NR. 8

### Tropical Storm DANTE (FRANCISCO)

Issued at 11:00 AM, 24 July 2025

Valid for broadcast until the next bulletin at 5:00 PM today.

#### OTHER HAZARDS AFFECTING LAND AREAS

##### Heavy Rainfall Outlook

Refer to **Weather Advisory No. 36 issued at 11:00 AM today** for the heavy rainfall outlook due to the Southwest Monsoon enhanced by DANTE and EMONG.

##### Severe Winds

The enhanced Southwest Monsoon will bring **strong to gale-force gusts** over the following areas (especially in coastal and upland areas exposed to winds):

- **Today:** Central Luzon (areas not under Wind Signal), Metro Manila, CALABARZON, Bicol Region, MIMAROPA, Visayas, Zamboanga del Norte, Misamis Occidental, Lanao del Norte, Camiguin, Dinagat Islands, and Davao Oriental.
- **Tomorrow (25 July):** Central Luzon (areas not under Wind Signal), Metro Manila, CALABARZON, Bicol Region, MIMAROPA, Visayas, Zamboanga del Norte, Misamis Occidental, Lanao del Norte, and Camiguin.
- **Saturday (26 July):** Batanes, Babuyan Islands, Ilocos Region, Isabela, Quirino, Nueva Vizcaya, Central Luzon, Metro Manila, Bicol Region, MIMAROPA, Visayas, Zamboanga del Norte, Misamis Occidental, Lanao del Norte, and Camiguin.

#### HAZARDS AFFECTING COASTAL WATERS

**A Gale Warning is in effect over the western seaboard of Luzon. Refer to Gale Warning No. 3A issued at 11:00 AM today.**

##### 24-Hour Sea Condition Outlook

**Up to very rough or high seas over the following coastal waters:**

- **Up to 14.0 m:** The western seaboard of Ilocos Sur and La Union.
- **Up to 11.0 m:** The seaboard of Pangasinan.
- **Up to 8.0 m:** The western seaboard of Zambales.
- **Up to 6.0 m:** The western seaboard of Bataan.
- **Up to 4.5 m:** The western seaboard of Batangas, Lubang Islands, and Occidental Mindoro.
- **Sea travel is risky all types or tonnage of vessels. All mariners must remain in port or, if underway, seek shelter or safe harbor as soon as possible until winds and waves subside.**

**Up to rough seas over the following coastal waters:**

- **Up to 4.0 m:** The eastern seaboard of Isabela and mainland Cagayan.
- **Up to 3.5 m:** The western seaboard of northern Palawan including Calamian Islands; the northeastern seaboard of Aurora.
- **Up to 3.0 m:** The seaboard of Batanes, Marinduque, and Kalayaan Islands; the seaboard of Babuyan Islands; the southern seaboard of Quezon; the eastern seaboard of Oriental Mindoro; the northern and western seaboard of Romblon; the remaining seaboard of Bataan
- **Mariners of small seacrafts, including all types of motorbancas, are advised not to venture out to sea under these conditions, especially if inexperienced or operating ill-equipped vessels.**



## TROPICAL CYCLONE BULLETIN NR. 8

### Tropical Storm DANTE (FRANCISCO)

Issued at 11:00 AM, 24 July 2025

Valid for broadcast until the next bulletin at 5:00 PM today.

#### Up to moderate seas over the following coastal waters:

- **Up to 2.5 m:** The remaining seaboard of mainland Cagayan, Aurora, and Cavite; the seaboard of Pampanga, Bulacan, Metro Manila, and Surigao del Sur; the western seaboard of southern Palawan and Antique; the eastern seaboard of Catanduanes and Davao Oriental
- **Up to 2.0 m:** The seaboard of Aklan, and Northern Samar; the remaining seaboard of Bicol Region, Batangas, Quezon, Occidental Mindoro, Oriental Mindoro, Palawan, and Romblon; the southwestern seaboard of Negros Occidental and Iloilo; the western seaboard of Guimaras.
- **Mariners of motorbancas and similarly-sized vessels are advised to take precautionary measures while venturing out to sea and, if possible, avoid navigation under these conditions.**


#### TRACK AND INTENSITY OUTLOOK


- DANTE is forecast to move generally west northwestward as it approaches Ryukyu Islands. It will continue to move west northwestward to westward as it moves over the East China Sea. On the track forecast, DANTE may exit the Philippine Area of Responsibility (PAR) this afternoon or evening.
- DANTE is forecast to remain as a tropical storm as it exits the Philippine Area of Responsibility (PAR). It is then expected to weaken over the East China Sea by weekend due to unfavorable conditions.

Considering these developments, the public and disaster risk reduction and management offices concerned are advised to take all necessary measures to protect life and property. Persons living in areas identified to be highly or very highly susceptible to these hazards are advised to follow evacuation and other instructions from local officials. **For heavy rainfall warnings, thunderstorm/rainfall advisories, and other severe weather information specific to your area, please monitor products issued by your local PAGASA Regional Services Division.**

The next tropical cyclone bulletin will be issued at 5:00 PM today.

**DOST-PAGASA**

Prepared by:   
**PCDM**

Page 3 of 3  
Checked by:   
**RPG**

*"tracking the sky...helping the country."*