



**TROPICAL CYCLONE ADVISORY NR. 6**  
**Tropical Storm HAGUPIT**

Issued at 11:00 AM, 09 May 2026

Valid for broadcast until the next advisory at 11:00 PM today.

**“HAGUPIT” SLIGHTLY WEAKENS AS IT MOVES WESTWARD OVER THE NORTHEAST OF PALAU.**

**Location of Center (10:00 AM)**

The center of Tropical Storm HAGUPIT was estimated based on all available data at **1,065 km East of Northeastern Mindanao (OUTSIDE PAR) (8.8°N, 136.0°E).**

**Intensity**

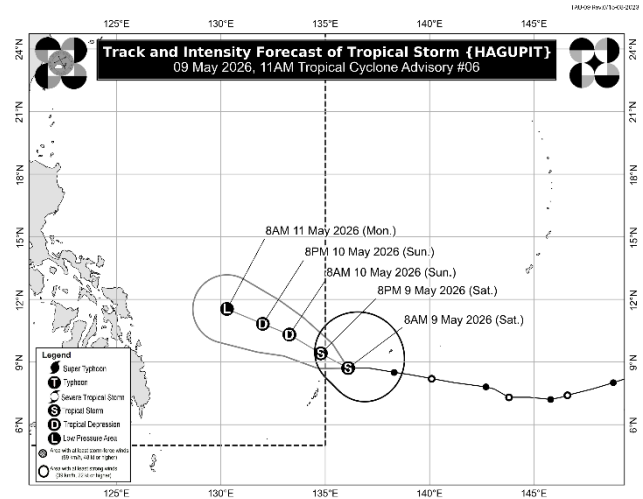
Maximum sustained winds of **65 km/h** near the center, gustiness of up to **80 km/h**, and central pressure of **1002 hPa**

**Present Movement**

**Westward at 20 km/h**

**Extent of Tropical Cyclone Winds**


**Strong to gale-force winds** extend outwards up to **320 km** from the center



**TRACK AND INTENSITY FORECAST**

Date and Time	Center Position			Intensity		Movement dir. and speed (km/h)
	Lat. (°N)	Lon. (°E)	Location	MSW (km/h)	Cat.	
<b>12-Hour Forecast</b> 8:00 PM 09 May 2026	9.4	134.8	950 km East of Northeastern Mindanao	65	TS	WNW 15
<b>24-Hour Forecast</b> 8:00 AM 10 May 2026	10.3	133.3	830 km East of Eastern Visayas	55	TD	WNW 15
<b>36-Hour Forecast</b> 8:00 PM 10 May 2026	10.8	132.0	685 km East of Guiuan, Eastern Samar	45	TD	WNW 15
<b>48-Hour Forecast</b> 8:00 AM 11 May 2026	11.5	130.3	500 km East of Guiuan, Eastern Samar	-	LOW	WNW 15

Prepared by:  PCDM

Checked by:  MJB

“tracking the sky...helping the country.”



**TROPICAL CYCLONE ADVISORY NR. 6**  
**Tropical Storm HAGUPIT**

Issued at 11:00 AM, 09 May 2026

Valid for broadcast until the next advisory at 11:00 PM today.

**GENERAL OUTLOOK FOR THE FORECAST PERIOD**


- HAGUPIT is forecast to move west northwestward during the majority of the forecast period and will remain over the Philippine Sea, far from the Philippine landmass. It will enter the Philippine Area of Responsibility (PAR) today and **will be given the local name CALOY**.
- In the next 12 hours, HAGUPIT may maintain its strength as it continues to move over the Philippine Sea until it enters PAR. However, it may begin weakening starting tomorrow (10 May) due to unfavorable environment. HAGUPIT will become a tropical depression tomorrow and will further weaken into a low-pressure area on Monday (11 May).
- HAGUPIT is less likely to directly affect the weather and sea conditions in the next 48 hours.

Considering these developments, the public and disaster risk reduction and management offices concerned are advised to continue monitoring for updates related to this tropical cyclone.

Unless there is an intermediate issuance, the next tropical cyclone advisory will be issued at 11:00 PM today.

**DOST-PAGASA**

Prepared by:  PCDM

Checked by:  MJB

*"tracking the sky...helping the country."*